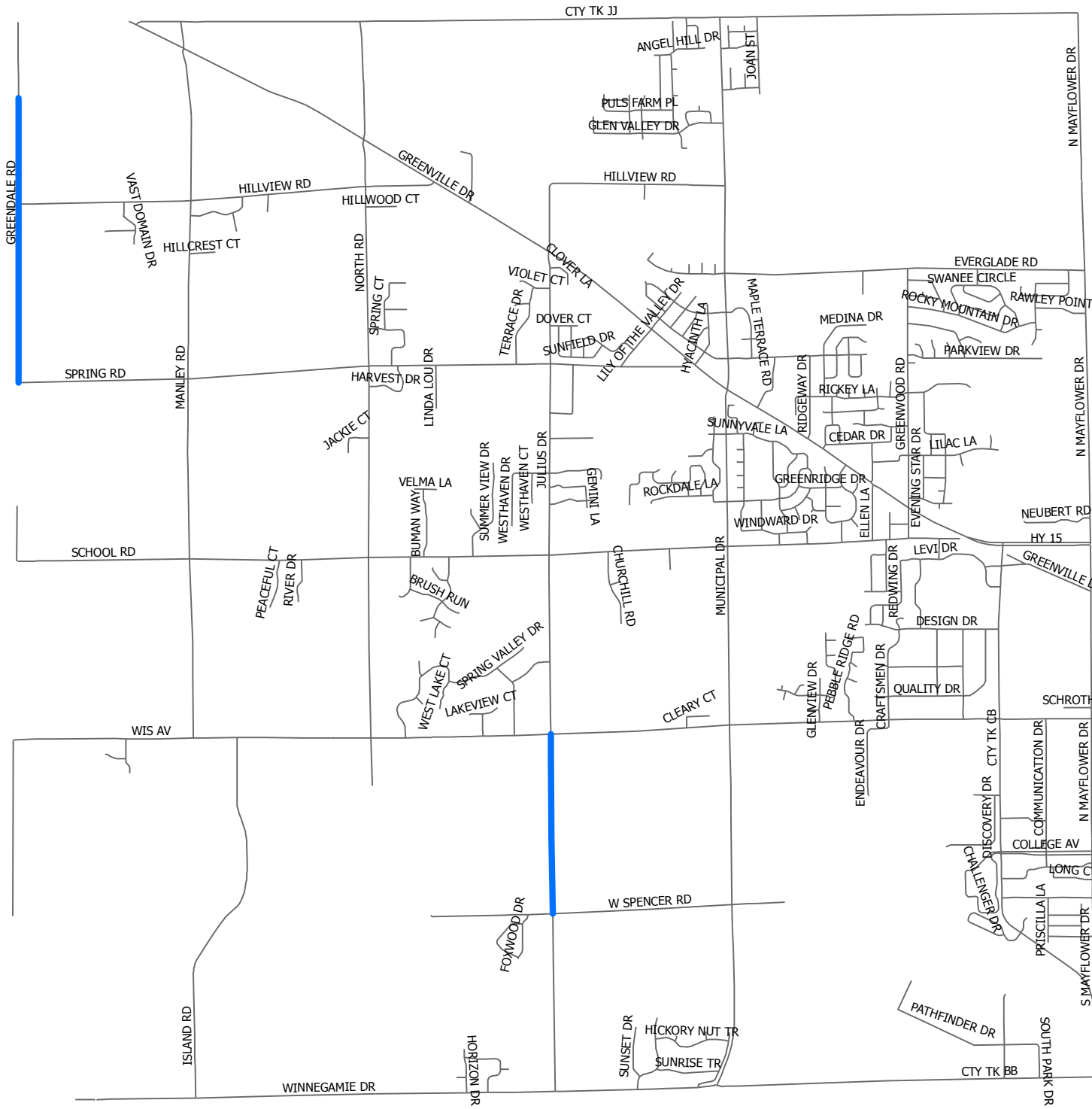




Year 3 CIP Proposed 2011 Pulverize & Pave - 2.59 Miles



— Road Centerline
 Pulverize & Pave, 2011

Updated February 28, 2011

Source: Outagamie County, 2010



This scale is approximate and is not based upon legally recorded or surveyed data.

This map provides data containing geographic information about the Town of Greenville. The data was obtained from multiple sources and agencies. The Town of Greenville provides this information with the understanding that it is not guaranteed to be current, correct or complete and assumes no responsibility for the accuracy of this map or its use or misuse. The map is intended for use as a general reference only.

Prepared September 21, 2010 By:
 Town of Greenville - GIS Department
 W6860 Parkview Dr.
 P.O. Box 60
 Greenville, WI 54942
 (920)757-7276 Phone
 (920)757-6342 Fax
 Website: www.townofgreenville.com
 Email: gis@townofgreenville.com

