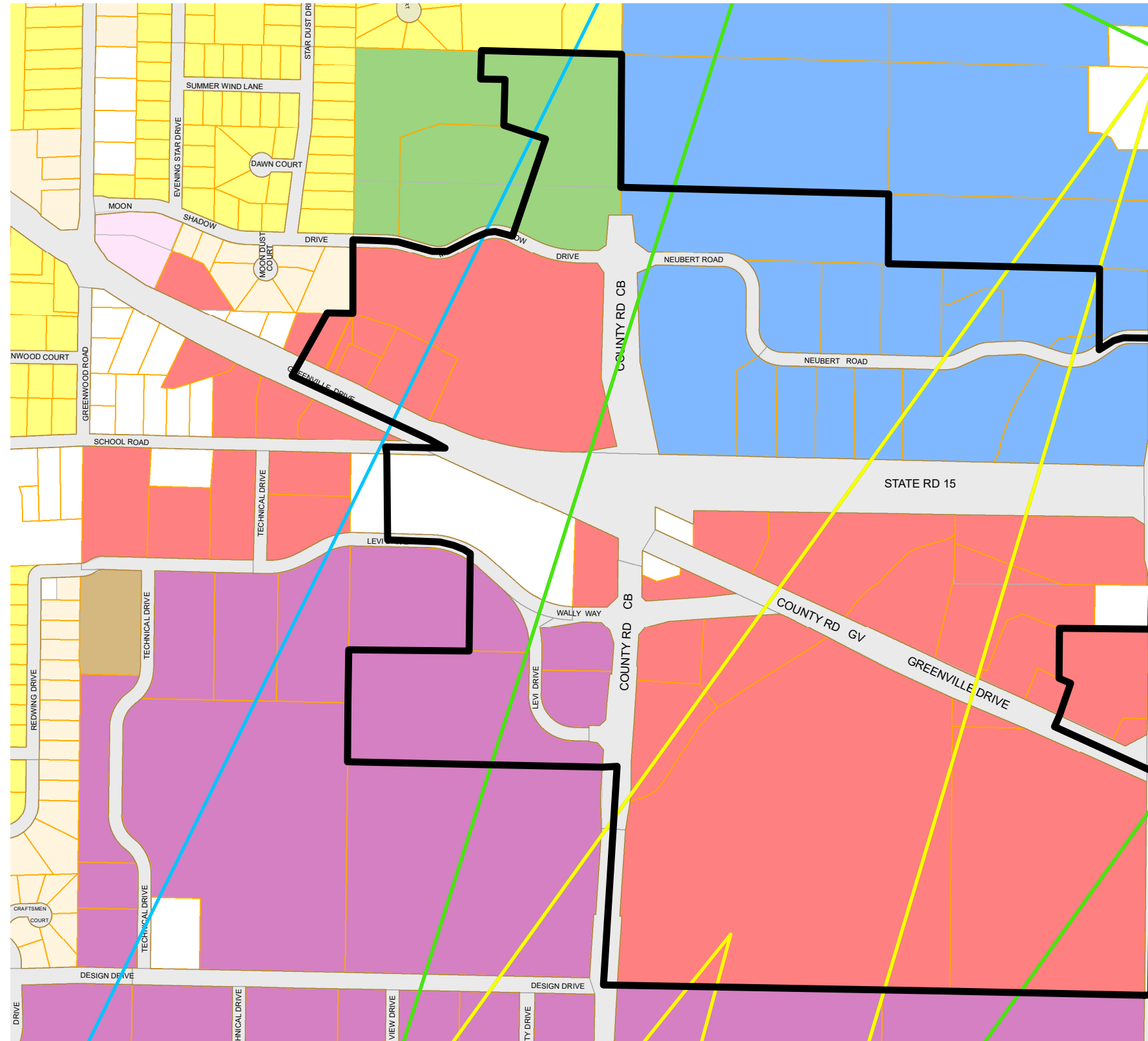

















# Tax Incremental District (TID) #1, Greenville, Wisconsin



## Zoning

-  TID #1 ~250 acres
-  Airport Zone 1
-  Airport Zone 2A: 83' - 145' build height
-  Airport Zone 2B: 71' - 149' build height
-  Airport Zone 3: 127' - 139' build height
-  GENERAL AGRICULTURE
-  BUSINESS PARK
-  GENERAL COMMERCIAL DISTRICT
-  PLANNED COMMERCIAL
-  NEIGHBORHOOD COMMERCIAL DISTRICT
-  INDUSTRIAL
-  MULTI-FAMILY RESIDENTIAL
-  SINGLE FAMILY RESIDENTIAL
-  TWO FAMILY RESIDENTIAL
-  Municipal Boundary

All data, information, and maps are provided "as is" without warranty or any representation of accuracy, timeliness or completeness. Any use/application of this information is the responsibility of the user and such use/application is at their own risk. The requestor acknowledges and accepts all limitations, including the fact that the data, information, and maps are dynamic and in a constant state of maintenance, correction and update.



[www.townofgreenville.com](http://www.townofgreenville.com)