

Q1 What streets or intersection is nearest your home? Provide the two intersecting streets (example: street 1-Lincoln Ave. street 2-MacArthur Ave.)

Answered: 569 Skipped: 20

ANSWER CHOICES	RESPONSES	
Street 1	100.00%	569
Street 2	97.19%	553

#	STREET 1	DATE
1	Nash St	11/7/2018 11:17 AM
2	Baileys Harbor/Rocky Mountain	11/7/2018 8:01 AM
3	School rd	11/5/2018 3:06 PM
4	South Nash St.	11/5/2018 2:53 PM
5	Julius and Westhaven	11/5/2018 8:54 AM
6	Glenview	11/4/2018 10:27 PM
7	Buckhorn Drive	11/4/2018 9:04 PM
8	Pebble Ridge Rd	11/4/2018 7:05 PM
9	Greenwood	11/4/2018 6:26 PM
10	Lakeshore	11/4/2018 4:50 PM
11	South creek st	11/4/2018 4:22 PM
12	Kimberly Ct	11/4/2018 8:49 AM
13	School road	11/4/2018 7:34 AM
14	Boonesborough dr.	11/4/2018 6:58 AM
15	76	11/3/2018 6:28 PM
16	Brookwood	11/3/2018 5:29 PM
17	Holy hill	11/3/2018 3:15 PM
18	Rickey Lane	11/3/2018 9:36 AM
19	Grandview rd	11/3/2018 7:02 AM
20	Greenwood CT	11/3/2018 6:51 AM
21	Tuckaway ct	11/3/2018 3:15 AM
22	Hwy 15	11/2/2018 9:42 PM
23	Honeysuckle	11/2/2018 9:13 PM
24	School Road	11/2/2018 5:58 PM
25	Sunnyvale Ln	11/2/2018 4:54 PM
26	Capitol	11/2/2018 4:24 PM
27	Cloverleaf Road	11/2/2018 4:06 PM
28	rimrock	11/2/2018 3:49 PM
29	Fox Hollow	11/2/2018 2:02 PM

Hortonville Area School District Walking and Bicycling Parent Survey

30	Hwy O	11/2/2018 1:46 PM
31	Summer Breeze Lane	11/2/2018 11:59 AM
32	Summer Breeze Ln.	11/2/2018 11:23 AM
33	Summer Breeze	11/2/2018 11:15 AM
34	Sunnyvale Lane	11/2/2018 10:58 AM
35	Great oaks ln	11/2/2018 10:43 AM
36	Spring and North Road	11/2/2018 10:08 AM
37	Boonesborough	11/2/2018 7:57 AM
38	Lilac Lane	11/2/2018 7:07 AM
39	Rickey	11/2/2018 6:51 AM
40	Craftsmen Court	11/2/2018 6:47 AM
41	Preservation tr	11/2/2018 5:50 AM
42	Main road	11/2/2018 4:19 AM
43	Rimrock Lane	11/1/2018 8:55 PM
44	76	11/1/2018 8:42 PM
45	Whitney st	11/1/2018 8:28 PM
46	Sunny vale	11/1/2018 8:25 PM
47	Elpaso drive	11/1/2018 7:52 PM
48	Everglade	11/1/2018 7:39 PM
49	Winnegamie	11/1/2018 7:20 PM
50	Quiet Lane	11/1/2018 7:07 PM
51	Maple Terrace rd	11/1/2018 7:02 PM
52	Prospect	11/1/2018 6:59 PM
53	Spencer rd	11/1/2018 6:53 PM
54	Parkview Dr	11/1/2018 6:53 PM
55	Greenwood rd	11/1/2018 6:37 PM
56	Parkview Drive	11/1/2018 5:36 PM
57	County Road M	11/1/2018 5:31 PM
58	Rochelle ct	11/1/2018 4:41 PM
59	immel road	11/1/2018 4:01 PM
60	S Nash	11/1/2018 3:59 PM
61	Greenridge dr	11/1/2018 3:52 PM
62	Hwy M	11/1/2018 3:34 PM
63	76	11/1/2018 3:02 PM
64	Highgreen	11/1/2018 2:48 PM
65	Orchid Way	11/1/2018 2:21 PM
66	Barnwood court	11/1/2018 2:11 PM
67	Spring Rd	11/1/2018 2:09 PM
68	North and school	11/1/2018 2:02 PM
69	Fox Hollow Ln	11/1/2018 2:00 PM
70	Cross Country Ln	11/1/2018 1:50 PM

Hortonville Area School District Walking and Bicycling Parent Survey

71	96	11/1/2018 1:39 PM
72	School rd	11/1/2018 1:01 PM
73	Rimrock	11/1/2018 12:56 PM
74	Rocky mountain dr.	11/1/2018 12:41 PM
75	Birch Street	11/1/2018 12:33 PM
76	Casaloma	11/1/2018 12:13 PM
77	Marrihill Ct.	11/1/2018 11:58 AM
78	Lilac Lane	11/1/2018 11:53 AM
79	Cedar	11/1/2018 11:43 AM
80	Parkview	11/1/2018 11:42 AM
81	Waterlefe	11/1/2018 11:25 AM
82	Manley Road	11/1/2018 11:11 AM
83	Bon bon	11/1/2018 10:56 AM
84	School road	11/1/2018 10:55 AM
85	highway 76	11/1/2018 10:45 AM
86	School rd	11/1/2018 10:43 AM
87	Wisconsin 96	11/1/2018 10:33 AM
88	Bluebluff Way	11/1/2018 10:16 AM
89	School rd	11/1/2018 9:52 AM
90	Topaz Ct	11/1/2018 9:45 AM
91	Hwy 76	11/1/2018 9:42 AM
92	Redwing Dr.	11/1/2018 9:16 AM
93	Keimar Ct	11/1/2018 9:11 AM
94	Boonesborough Dr	11/1/2018 9:09 AM
95	Bon Bon Ct.	11/1/2018 8:51 AM
96	Hwy 76	11/1/2018 8:50 AM
97	Highway 76	11/1/2018 8:45 AM
98	Communication Way	11/1/2018 8:44 AM
99	Fawn Ridge	11/1/2018 8:25 AM
100	Greenwood	11/1/2018 8:24 AM
101	Parkway	11/1/2018 8:09 AM
102	Glen Valley	11/1/2018 8:09 AM
103	lynchburg dr	11/1/2018 8:07 AM
104	Nash Street	11/1/2018 8:04 AM
105	Everglade	11/1/2018 7:39 AM
106	Everglade Road	11/1/2018 7:32 AM
107	Pebble Ridge Road	11/1/2018 7:32 AM
108	Churchill Road	11/1/2018 7:31 AM
109	Everglade Road	11/1/2018 7:19 AM
110	Chesapeake Ct	11/1/2018 7:18 AM
111	Schroeder farm	11/1/2018 7:14 AM

Hortonville Area School District Walking and Bicycling Parent Survey

112	Everglade	11/1/2018 7:12 AM
113	Rickey Lane	11/1/2018 7:04 AM
114	Westgreen Dr	11/1/2018 7:03 AM
115	Greenridge	11/1/2018 7:02 AM
116	Julius	11/1/2018 6:56 AM
117	Cty Hwy M	11/1/2018 6:50 AM
118	Barnwood Ct	11/1/2018 6:48 AM
119	Glennview Dr	11/1/2018 6:10 AM
120	School Rd	11/1/2018 6:10 AM
121	Manley road	11/1/2018 6:05 AM
122	Hillview Rd.	11/1/2018 5:52 AM
123	Boonesborough	11/1/2018 5:46 AM
124	Arnies	11/1/2018 5:21 AM
125	Main St	11/1/2018 5:20 AM
126	Charleen Ln	11/1/2018 5:18 AM
127	Christy Lane	11/1/2018 5:09 AM
128	Lincoln	11/1/2018 5:05 AM
129	Oakwood Ave	11/1/2018 4:34 AM
130	County Road MM	11/1/2018 3:52 AM
131	N1844 Lily of the Valley Ct	11/1/2018 12:56 AM
132	Prairie View Dr	10/31/2018 11:24 PM
133	Market Road	10/31/2018 9:21 PM
134	Hackett lane	10/31/2018 9:14 PM
135	county road T	10/31/2018 9:09 PM
136	County M	10/31/2018 9:08 PM
137	Boonesborough Drive	10/31/2018 9:00 PM
138	Marrihill ct	10/31/2018 8:44 PM
139	Rickey Lan	10/31/2018 8:43 PM
140	NA-drop off and pickup	10/31/2018 8:39 PM
141	Fairwinds drive	10/31/2018 8:38 PM
142	Ledge Hill Rd	10/31/2018 8:13 PM
143	Falling Wing Ln	10/31/2018 8:09 PM
144	Grandview Rd	10/31/2018 8:05 PM
145	Nye Street	10/31/2018 8:05 PM
146	Schroeder Drive	10/31/2018 7:58 PM
147	Black otter ct	10/31/2018 7:54 PM
148	julius drive	10/31/2018 7:54 PM
149	Schroeder Farm Drive	10/31/2018 7:53 PM
150	Cherry St	10/31/2018 7:46 PM
151	Autumnwood Court	10/31/2018 7:39 PM
152	Glenvalley drive	10/31/2018 7:35 PM

Hortonville Area School District Walking and Bicycling Parent Survey

153	Dover Court	10/31/2018 7:34 PM
154	Medina Dr	10/31/2018 7:33 PM
155	Greenrige Drive	10/31/2018 7:26 PM
156	Spring	10/31/2018 7:23 PM
157	Greenwood	10/31/2018 7:14 PM
158	Buttercup Ct	10/31/2018 7:10 PM
159	Parkview	10/31/2018 7:09 PM
160	Arnies Ln	10/31/2018 7:08 PM
161	Diamond Court	10/31/2018 7:07 PM
162	hackberry hills	10/31/2018 7:06 PM
163	Corsican pine	10/31/2018 7:03 PM
164	76	10/31/2018 6:56 PM
165	MAIN	10/31/2018 6:54 PM
166	Westgreen Court	10/31/2018 6:50 PM
167	Plymouth	10/31/2018 6:49 PM
168	Pheasant Run	10/31/2018 6:46 PM
169	Wege	10/31/2018 6:29 PM
170	N Oalk (Cty Rd. M)	10/31/2018 6:25 PM
171	Spring rd	10/31/2018 6:22 PM
172	Wisconsin Ave.	10/31/2018 6:09 PM
173	Spencer rd	10/31/2018 5:56 PM
174	Hwy 76	10/31/2018 5:52 PM
175	Sunfield	10/31/2018 5:36 PM
176	Julius	10/31/2018 5:36 PM
177	Hickory Street	10/31/2018 5:31 PM
178	Julius	10/31/2018 5:25 PM
179	Goose Creek Circle	10/31/2018 5:20 PM
180	School road	10/31/2018 5:19 PM
181	Highway JJ	10/31/2018 5:15 PM
182	Hillwood ct	10/31/2018 5:09 PM
183	Highway 76	10/31/2018 5:09 PM
184	Nash st	10/31/2018 4:58 PM
185	County rd A	10/31/2018 4:57 PM
186	Kelly way	10/31/2018 4:39 PM
187	Spring Valley	10/31/2018 4:37 PM
188	Hwy M and Madeline Lane	10/31/2018 4:25 PM
189	S Nash	10/31/2018 4:24 PM
190	Rickey Ln	10/31/2018 4:17 PM
191	Jacquot	10/31/2018 4:16 PM
192	Maple Terrace Road	10/31/2018 4:13 PM
193	Buman Way	10/31/2018 4:08 PM

Hortonville Area School District Walking and Bicycling Parent Survey

194	Valley View Drive	10/31/2018 3:58 PM
195	hwy 15	10/31/2018 3:54 PM
196	Moon shadow dr	10/31/2018 3:52 PM
197	Benjamin St.	10/31/2018 3:40 PM
198	Forest Ridge Dr	10/31/2018 3:34 PM
199	Stone Bluff In	10/31/2018 3:27 PM
200	Westgreen dr	10/31/2018 3:23 PM
201	Autumnwood Ct	10/31/2018 3:22 PM
202	Corsican Pine Drive	10/31/2018 3:20 PM
203	Main st	10/31/2018 3:15 PM
204	Highway 76	10/31/2018 3:07 PM
205	MM	10/31/2018 2:47 PM
206	Baake St	10/31/2018 2:42 PM
207	Fairwinds	10/31/2018 2:32 PM
208	Nash	10/31/2018 2:29 PM
209	Cty Hwy MM	10/31/2018 2:28 PM
210	Cross country	10/31/2018 2:27 PM
211	Ivy Ln	10/31/2018 2:27 PM
212	Julius Drive	10/31/2018 2:24 PM
213	Design Dr	10/31/2018 2:17 PM
214	School rd	10/31/2018 2:15 PM
215	Fox Hollow	10/31/2018 2:13 PM
216	Lawler Ct.	10/31/2018 2:09 PM
217	Greenwood road	10/31/2018 2:05 PM
218	Keifer Ct	10/31/2018 2:04 PM
219	Hwy 96	10/31/2018 2:03 PM
220	Spring valley drive	10/31/2018 2:02 PM
221	Steffen Ln	10/31/2018 2:00 PM
222	Schroeder Farm Dr	10/31/2018 1:58 PM
223	Greendale	10/31/2018 1:57 PM
224	Highway 76	10/31/2018 1:56 PM
225	Schroeder farm	10/31/2018 1:53 PM
226	Fox Hollow Lane	10/31/2018 1:48 PM
227	Highway 76	10/31/2018 1:48 PM
228	Brush Run	10/31/2018 1:46 PM
229	Grand Chute Boulevard	10/31/2018 1:45 PM
230	North Nash	10/31/2018 1:44 PM
231	Pebble Ridge Rd	10/31/2018 1:42 PM
232	north road	10/31/2018 1:42 PM
233	Englewood dr	10/31/2018 1:41 PM
234	John st	10/31/2018 1:37 PM

Hortonville Area School District Walking and Bicycling Parent Survey

235	Fawn Ridge Ct.	10/31/2018 1:30 PM
236	Mccarthy	10/31/2018 1:28 PM
237	Bailey's Harbor Rd	10/31/2018 1:26 PM
238	County S	10/31/2018 1:24 PM
239	Kimberly Court	10/31/2018 1:21 PM
240	Hwy 76	10/31/2018 1:17 PM
241	Everglade	10/31/2018 1:17 PM
242	JJ	10/31/2018 1:11 PM
243	Prescott	10/31/2018 1:07 PM
244	Mill	10/31/2018 1:03 PM
245	Hickory Meadows	10/31/2018 1:03 PM
246	Brookhill Dr.	10/31/2018 1:03 PM
247	Redwing	10/31/2018 12:57 PM
248	Aerotech Dr	10/31/2018 12:56 PM
249	Nye Street	10/31/2018 12:52 PM
250	Howard Dr	10/31/2018 12:50 PM
251	Parkview Drive	10/31/2018 12:48 PM
252	Michael Ritger	10/31/2018 12:40 PM
253	Greenridge Dr.	10/31/2018 12:37 PM
254	Cross rd	10/31/2018 12:37 PM
255	Rocky Mountain	10/31/2018 12:34 PM
256	county road jj	10/31/2018 12:33 PM
257	Howard Drive	10/31/2018 12:33 PM
258	T	10/31/2018 12:29 PM
259	Nash st	10/31/2018 12:29 PM
260	Mayflower	10/31/2018 12:26 PM
261	Douglas	10/31/2018 12:20 PM
262	Cobble creek	10/31/2018 12:17 PM
263	Cordy Ln	10/31/2018 12:16 PM
264	N Nash St	10/31/2018 12:13 PM
265	Immel	10/31/2018 12:13 PM
266	wesley ct.	10/31/2018 12:09 PM
267	Summer View Dr.	10/31/2018 12:08 PM
268	Lincoln Ave	10/31/2018 12:07 PM
269	Birmingham St	10/31/2018 12:07 PM
270	Brookwood Drive	10/31/2018 12:06 PM
271	McCarthy Road	10/31/2018 12:06 PM
272	Hillview Rd	10/31/2018 12:04 PM
273	Main St	10/31/2018 12:02 PM
274	rocky mountain	10/31/2018 11:59 AM
275	Skyline Dr	10/31/2018 11:58 AM

Hortonville Area School District Walking and Bicycling Parent Survey

276	Rocky Mountain drive	10/31/2018 11:57 AM
277	Fox Hollow Lane	10/31/2018 11:55 AM
278	Ashtin Way	10/31/2018 11:52 AM
279	Gemstone	10/31/2018 11:51 AM
280	Vander Maazen Dr	10/31/2018 11:51 AM
281	Greenwood	10/31/2018 11:51 AM
282	Lily of the Valley Drive	10/31/2018 11:50 AM
283	Count Road O	10/31/2018 11:50 AM
284	Mm	10/31/2018 11:49 AM
285	Foxwood Dr	10/31/2018 11:48 AM
286	state road 76	10/31/2018 11:48 AM
287	Westgreen Dr	10/31/2018 11:48 AM
288	Sunnyvale Ln	10/31/2018 11:48 AM
289	North Rd	10/31/2018 11:47 AM
290	West lake ct	10/31/2018 11:47 AM
291	Bluebluff Way	10/31/2018 11:47 AM
292	Windyhill	10/31/2018 11:47 AM
293	Redwing	10/31/2018 11:41 AM
294	Thelen Ave (Kaukauna)	10/31/2018 11:41 AM
295	Greenwood	10/31/2018 11:41 AM
296	rickey	10/31/2018 11:40 AM
297	Pebble ridge	10/31/2018 11:39 AM
298	State rd	10/31/2018 11:39 AM
299	College Ave	10/31/2018 11:39 AM
300	Julius	10/31/2018 11:38 AM
301	Meadow Flower Court	10/31/2018 11:37 AM
302	Spring	10/31/2018 11:36 AM
303	Fairwinds	10/31/2018 11:34 AM
304	Englewood Drive	10/31/2018 11:32 AM
305	Laudon Lane	10/31/2018 11:31 AM
306	Buttercup Court	10/31/2018 11:31 AM
307	Mill st	10/31/2018 11:29 AM
308	Grandview	10/31/2018 11:26 AM
309	Lake Court	10/31/2018 11:21 AM
310	Dawn ct	10/31/2018 11:21 AM
311	Ridgeline Trail	10/31/2018 11:18 AM
312	Manorwood	10/31/2018 11:15 AM
313	Hwy M	10/31/2018 11:13 AM
314	Parkview	10/31/2018 11:10 AM
315	County Road JJ	10/31/2018 11:10 AM
316	Highway M	10/31/2018 11:08 AM

Hortonville Area School District Walking and Bicycling Parent Survey

317	Glennview Dr	10/31/2018 11:07 AM
318	Lincoln St.	10/31/2018 11:06 AM
319	Greendale	10/31/2018 11:06 AM
320	Lily of the Valley	10/31/2018 11:06 AM
321	Hwy 76	10/31/2018 11:06 AM
322	Julius	10/31/2018 11:06 AM
323	Prescott Drive	10/31/2018 11:05 AM
324	Greenwood	10/31/2018 10:59 AM
325	Nye st	10/31/2018 10:58 AM
326	County Road JJ	10/31/2018 10:57 AM
327	Elpaso	10/31/2018 10:55 AM
328	Grandview Road	10/31/2018 10:53 AM
329	Greendale rd	10/31/2018 10:53 AM
330	Everglade Rd	10/31/2018 10:53 AM
331	Nash St	10/31/2018 10:53 AM
332	Spring Rd	10/31/2018 10:51 AM
333	Pine Street	10/31/2018 10:49 AM
334	Park View Dr	10/31/2018 10:49 AM
335	Glennview dr	10/31/2018 10:46 AM
336	Puls Farm Pl	10/31/2018 10:46 AM
337	Lily of the valley	10/31/2018 10:46 AM
338	North Road	10/31/2018 10:45 AM
339	Cty Hwy A	10/31/2018 10:44 AM
340	nash	10/31/2018 10:44 AM
341	Main	10/31/2018 10:44 AM
342	Summer Breeze Lane	10/31/2018 10:43 AM
343	Hwy 96	10/31/2018 10:42 AM
344	Great oaks lane	10/31/2018 10:42 AM
345	R and D Road	10/31/2018 10:41 AM
346	School road	10/31/2018 10:41 AM
347	Glen Valley	10/31/2018 10:41 AM
348	School Rd.	10/31/2018 10:39 AM
349	Hillcrest Ct	10/31/2018 10:38 AM
350	Highway 15	10/31/2018 10:37 AM
351	County Hwy T	10/31/2018 10:37 AM
352	Westhaven Drive	10/31/2018 10:37 AM
353	S Nasht Street	10/31/2018 10:36 AM
354	Hwy 76	10/31/2018 10:35 AM
355	Waterlefe drive	10/31/2018 10:33 AM
356	Highway A	10/31/2018 10:31 AM
357	Heron Ridge Court	10/31/2018 10:31 AM

Hortonville Area School District Walking and Bicycling Parent Survey

358	Crystal Springs	10/31/2018 10:29 AM
359	Market Rd	10/31/2018 10:28 AM
360	School	10/31/2018 10:28 AM
361	South Creek Drive	10/31/2018 10:28 AM
362	Pine	10/31/2018 10:27 AM
363	Medina Drive	10/31/2018 10:26 AM
364	Forest Glen Dr	10/31/2018 10:26 AM
365	Julius Dr.	10/31/2018 10:26 AM
366	Pebble Ridge Rd	10/31/2018 10:24 AM
367	Thrush Drive	10/31/2018 10:24 AM
368	Manley Rd	10/31/2018 10:22 AM
369	S. Mill St.	10/31/2018 10:22 AM
370	Puls Farm Place	10/31/2018 10:22 AM
371	North Nash	10/31/2018 10:21 AM
372	Nye	10/31/2018 10:21 AM
373	Highway A	10/31/2018 10:21 AM
374	96	10/31/2018 10:18 AM
375	45	10/31/2018 10:18 AM
376	Highway 15	10/31/2018 10:18 AM
377	County Road M	10/31/2018 10:13 AM
378	Nye Street	10/31/2018 10:11 AM
379	Kelly Way and Hwy 15	10/31/2018 10:10 AM
380	Greenridge	10/31/2018 10:10 AM
381	Reimer	10/31/2018 10:10 AM
382	College	10/31/2018 10:09 AM
383	76	10/31/2018 10:08 AM
384	Crestview Dr.	10/31/2018 10:08 AM
385	Highway T	10/31/2018 10:07 AM
386	Greenridge	10/31/2018 10:07 AM
387	Buman way	10/31/2018 10:07 AM
388	Julius Drive	10/31/2018 10:06 AM
389	Winter Ct	10/31/2018 10:06 AM
390	Greenridge	10/31/2018 10:06 AM
391	Rhinestone Ct	10/31/2018 10:04 AM
392	TT	10/31/2018 10:04 AM
393	manley	10/31/2018 10:03 AM
394	TT	10/31/2018 10:03 AM
395	North Road	10/31/2018 10:03 AM
396	Manley Rd	10/31/2018 10:02 AM
397	Capitol Drive	10/31/2018 10:02 AM
398	Celebration Dr.	10/31/2018 10:02 AM

Hortonville Area School District Walking and Bicycling Parent Survey

399	Quail Run Drive	10/31/2018 10:02 AM
400	Hwy 15	10/31/2018 10:01 AM
401	Greenville Drive	10/31/2018 10:01 AM
402	Greenridge Dr.	10/31/2018 10:00 AM
403	R and D Road	10/31/2018 10:00 AM
404	Vista Ct	10/31/2018 9:59 AM
405	School Rd	10/31/2018 9:58 AM
406	Knollwood Court	10/31/2018 9:58 AM
407	Brookhill dr	10/31/2018 9:57 AM
408	Julius	10/31/2018 9:57 AM
409	Deer Haven Ct and Lilac	10/31/2018 9:56 AM
410	School rd	10/31/2018 9:56 AM
411	Hwy 76	10/31/2018 9:56 AM
412	School Rd	10/31/2018 9:56 AM
413	County Road T	10/31/2018 9:56 AM
414	Bell Tower Lane	10/31/2018 9:55 AM
415	School Road	10/31/2018 9:55 AM
416	Hwy M	10/31/2018 9:55 AM
417	Market Rd	10/31/2018 9:55 AM
418	Everglade	10/31/2018 9:54 AM
419	96	10/31/2018 9:53 AM
420	Ridgeway Dr	10/31/2018 9:53 AM
421	South Creek	10/31/2018 9:53 AM
422	Sherwood Point	10/31/2018 9:52 AM
423	Lynchburg	10/31/2018 9:52 AM
424	Spruce street	10/31/2018 9:52 AM
425	N3241 Hwy 76, Hortonville, WI 54944	10/31/2018 9:52 AM
426	Mayflower Dr	10/31/2018 9:52 AM
427	School Rd	10/31/2018 9:52 AM
428	Main Rd	10/31/2018 9:51 AM
429	Market Road	10/31/2018 9:50 AM
430	Quarry View	10/31/2018 9:50 AM
431	Crest Street	10/31/2018 9:50 AM
432	South Nash Street	10/31/2018 9:50 AM
433	Peaceful Ct	10/31/2018 9:49 AM
434	76	10/31/2018 9:49 AM
435	Casaloma Road	10/31/2018 9:49 AM
436	Kimberly Ct	10/31/2018 9:49 AM
437	Glennview Drive	10/31/2018 9:49 AM
438	Hwy 15	10/31/2018 9:48 AM
439	Hwy. 76	10/31/2018 9:47 AM

Hortonville Area School District Walking and Bicycling Parent Survey

440	Midway Rd	10/31/2018 9:46 AM
441	W Red Barn Court	10/31/2018 9:46 AM
442	Grandview	10/31/2018 9:46 AM
443	Shady Lane	10/31/2018 9:46 AM
444	Grand View Rd	10/31/2018 9:46 AM
445	Julius	10/31/2018 9:46 AM
446	N McCarthy Road	10/31/2018 9:46 AM
447	Immel	10/31/2018 9:46 AM
448	Schroeder Farm Drive	10/31/2018 9:46 AM
449	School Road	10/31/2018 9:45 AM
450	CTH O	10/31/2018 9:45 AM
451	Cedar St	10/31/2018 9:45 AM
452	Main Road	10/31/2018 9:45 AM
453	Grandview	10/31/2018 9:44 AM
454	Mayflower road	10/31/2018 9:44 AM
455	hwy M	10/31/2018 9:44 AM
456	School	10/31/2018 9:44 AM
457	Givens Rd	10/31/2018 9:43 AM
458	Fawn Ridge Ct.	10/31/2018 9:43 AM
459	Savannah Dr	10/31/2018 9:43 AM
460	Short Rd	10/31/2018 9:43 AM
461	Majestic View Lane	10/31/2018 9:43 AM
462	Winchester	10/31/2018 9:43 AM
463	South Lincoln Street, Hortonville	10/31/2018 9:43 AM
464	N Mill St.	10/31/2018 9:42 AM
465	Main	10/31/2018 9:42 AM
466	Medina Dr	10/31/2018 9:42 AM
467	Buman Way	10/31/2018 9:42 AM
468	Harvest Drive	10/31/2018 9:42 AM
469	Greendale	10/31/2018 9:41 AM
470	Brush Run	10/31/2018 9:41 AM
471	Baileys Harbor	10/31/2018 9:41 AM
472	132 Crystal Springs Drive	10/31/2018 9:41 AM
473	Oakwood Ave	10/31/2018 9:41 AM
474	Fox Hollow	10/31/2018 9:40 AM
475	hwy 77	10/31/2018 9:38 AM
476	school rd	10/31/2018 9:38 AM
477	Pebbleridge Road	10/31/2018 9:38 AM
478	Boonesborough Dr	10/31/2018 9:37 AM
479	Rockdale Lane	10/31/2018 9:36 AM
480	Greenwood	10/31/2018 9:36 AM

Hortonville Area School District Walking and Bicycling Parent Survey

481	Glen Rose Ln	10/31/2018 9:35 AM
482	El Paso	10/31/2018 9:35 AM
483	Knollwood Court	10/31/2018 9:35 AM
484	Ridgeway Drive	10/31/2018 9:35 AM
485	Julius Drive	10/31/2018 9:34 AM
486	School road	10/31/2018 9:34 AM
487	Lilac street	10/31/2018 9:34 AM
488	Mayflower Dr	10/31/2018 9:32 AM
489	Julius Dr	10/31/2018 9:31 AM
490	Summer Breeze	10/31/2018 9:28 AM
491	Hwy 76	10/31/2018 9:28 AM
492	Corsican Pine Dr	10/31/2018 9:27 AM
493	Windward Drive	10/31/2018 9:26 AM
494	Long ct	10/31/2018 9:26 AM
495	School Rd	10/31/2018 9:26 AM
496	School Rd	10/31/2018 9:25 AM
497	Greenville Rd.	10/31/2018 9:24 AM
498	Prescott Drive	10/31/2018 9:23 AM
499	Rocky Mountain Drive	10/31/2018 9:22 AM
500	Schroeder Farm Drive	10/31/2018 9:19 AM
501	Knollwood Court	10/31/2018 9:18 AM
502	Rickey and Emerald	10/31/2018 9:16 AM
503	Hwy 76	10/31/2018 9:16 AM
504	Everglade Rd	10/31/2018 9:15 AM
505	Greendridge	10/31/2018 9:14 AM
506	County Road CB	10/31/2018 9:14 AM
507	hwy 15	10/31/2018 9:13 AM
508	Highway 76	10/31/2018 9:13 AM
509	Barry ct	10/31/2018 9:13 AM
510	Glenview Dr.	10/31/2018 9:12 AM
511	Medina	10/31/2018 9:12 AM
512	North Road	10/31/2018 9:12 AM
513	Chapel Hill Dr	10/31/2018 9:12 AM
514	Hwy 96	10/31/2018 9:11 AM
515	Colonial Dr	10/31/2018 9:10 AM
516	Julius Drive	10/31/2018 9:10 AM
517	Medina	10/31/2018 9:10 AM
518	Honeysuckle Dr.	10/31/2018 9:08 AM
519	Holy Hill and Bluebluff	10/31/2018 9:08 AM
520	Evening Star Drive	10/31/2018 9:08 AM
521	Rockdale Lane	10/31/2018 9:07 AM

Hortonville Area School District Walking and Bicycling Parent Survey

522	fairwinds drive	10/31/2018 9:07 AM
523	Harvest Dr.	10/31/2018 9:07 AM
524	Wind End Lane	10/31/2018 9:06 AM
525	Sunnyvale	10/31/2018 9:06 AM
526	Lily of the valley dr.	10/31/2018 9:05 AM
527	Everglade Rd	10/31/2018 9:05 AM
528	Pilgrim St	10/31/2018 9:05 AM
529	Redwing Dr.	10/31/2018 9:05 AM
530	Greenridge Drive	10/31/2018 9:05 AM
531	Craftsman Ct	10/31/2018 9:05 AM
532	Laird Rd	10/31/2018 9:05 AM
533	Ellen Ln	10/31/2018 9:04 AM
534	Forest Glen Drive	10/31/2018 9:04 AM
535	Sally St	10/31/2018 9:03 AM
536	Maple Terrace	10/31/2018 9:03 AM
537	Greenridge Drive	10/31/2018 9:02 AM
538	Winnegamie	10/31/2018 9:02 AM
539	Angel Hill Drive	10/31/2018 9:02 AM
540	Daniel Court	10/31/2018 9:01 AM
541	Gemstone Ct	10/31/2018 9:01 AM
542	HWY 76	10/31/2018 9:01 AM
543	County Hwy Jj	10/31/2018 9:01 AM
544	Greenridge Road	10/31/2018 9:01 AM
545	Glennview Dr.	10/31/2018 9:01 AM
546	Stone Bluff Ln	10/31/2018 9:01 AM
547	Julius Drive	10/31/2018 9:01 AM
548	Highgreen Drive	10/31/2018 9:01 AM
549	Highway 76	10/31/2018 9:00 AM
550	School rd	10/31/2018 9:00 AM
551	Prescott	10/31/2018 9:00 AM
552	BB	10/31/2018 9:00 AM
553	Highgreen Ct	10/31/2018 8:59 AM
554	Fawnridge	10/31/2018 8:59 AM
555	Pebble Ridge	10/31/2018 8:59 AM
556	redwing drive	10/31/2018 8:58 AM
557	15	10/31/2018 8:58 AM
558	Windy Hill Road	10/31/2018 8:58 AM
559	County Road BB	10/31/2018 8:58 AM
560	Glen Valley	10/31/2018 8:58 AM
561	Red Hawk dr	10/31/2018 8:58 AM
562	Star Dust Dr	10/31/2018 8:57 AM

Hortonville Area School District Walking and Bicycling Parent Survey

563	Cedar Ln	10/31/2018 8:57 AM
564	Highgreen Dr.	10/31/2018 8:57 AM
565	Lynchburg Dr	10/31/2018 8:57 AM
566	School Rd	10/31/2018 8:57 AM
567	Puls Farm Pl	10/31/2018 8:57 AM
568	Weatherhill Court	10/31/2018 8:57 AM
569	Horizon	10/31/2018 8:56 AM
#	STREET 2	DATE
1	Bath St	11/7/2018 11:17 AM
2	Rocky Mountain/Greenwood	11/7/2018 8:01 AM
3	Windy hill rd	11/5/2018 3:06 PM
4	Charleen	11/4/2018 10:27 PM
5	Quarry Road	11/4/2018 9:04 PM
6	Flag stone	11/4/2018 7:05 PM
7	Rocky mountain	11/4/2018 6:26 PM
8	Lakeview	11/4/2018 4:50 PM
9	Molly Marie ct	11/4/2018 4:22 PM
10	Fawn Ridge Dr	11/4/2018 8:49 AM
11	M	11/4/2018 7:34 AM
12	Greenville dr.	11/4/2018 6:58 AM
13	School	11/3/2018 6:28 PM
14	TY	11/3/2018 5:29 PM
15	Heavenly	11/3/2018 3:15 PM
16	Ridgeway Drive	11/3/2018 9:36 AM
17	North rd	11/3/2018 7:02 AM
18	School RD	11/3/2018 6:51 AM
19	Fairlane dr	11/3/2018 3:15 AM
20	Kelly Dr	11/2/2018 9:42 PM
21	Lincoln	11/2/2018 9:13 PM
22	Buman Way	11/2/2018 5:58 PM
23	Highway 76	11/2/2018 4:54 PM
24	Thornberry	11/2/2018 4:24 PM
25	forest glen ct	11/2/2018 3:49 PM
26	Sunfield Drive	11/2/2018 2:02 PM
27	Jamie ct	11/2/2018 1:46 PM
28	Glenview	11/2/2018 11:59 AM
29	Glenview	11/2/2018 11:23 AM
30	Charlene	11/2/2018 11:15 AM
31	Fawn Ridge Drive	11/2/2018 10:58 AM
32	Green apple way	11/2/2018 10:43 AM
33	Spring and Julius	11/2/2018 10:08 AM

Hortonville Area School District Walking and Bicycling Parent Survey

34	Parkview	11/2/2018 7:57 AM
35	Deer Haven Court	11/2/2018 7:07 AM
36	Greenwood	11/2/2018 6:51 AM
37	Design Drive	11/2/2018 6:47 AM
38	Earthrock road	11/2/2018 5:50 AM
39	Grandview rd	11/2/2018 4:19 AM
40	Forest Glen Drive	11/1/2018 8:55 PM
41	Maple Terrace	11/1/2018 8:42 PM
42	State road 96	11/1/2018 8:28 PM
43	Appletree court	11/1/2018 8:25 PM
44	Swanee circle	11/1/2018 7:52 PM
45	Hwy 76	11/1/2018 7:39 PM
46	Oakwood	11/1/2018 7:20 PM
47	Greendale	11/1/2018 7:07 PM
48	Parkview	11/1/2018 7:02 PM
49	County cb	11/1/2018 6:59 PM
50	Hwy 76	11/1/2018 6:53 PM
51	Arnies Lane	11/1/2018 6:53 PM
52	Park view	11/1/2018 6:37 PM
53	Arnies Lane	11/1/2018 5:36 PM
54	County Road S	11/1/2018 5:31 PM
55	Everglade	11/1/2018 4:41 PM
56	hofacker heights	11/1/2018 4:01 PM
57	Honeysuckle	11/1/2018 3:59 PM
58	Hwy 76	11/1/2018 3:52 PM
59	Hackett Lane	11/1/2018 3:34 PM
60	Glennview	11/1/2018 3:02 PM
61	Greenridge	11/1/2018 2:48 PM
62	Parkview Drive	11/1/2018 2:21 PM
63	Molly Marie	11/1/2018 2:11 PM
64	Manley Rd	11/1/2018 2:09 PM
65	Sunfield Dr	11/1/2018 2:00 PM
66	Wilderness Ln	11/1/2018 1:50 PM
67	T	11/1/2018 1:39 PM
68	Summer view dr	11/1/2018 1:01 PM
69	Stone bluff	11/1/2018 12:56 PM
70	Greenwood	11/1/2018 12:41 PM
71	Hickory Street	11/1/2018 12:33 PM
72	Capital	11/1/2018 12:13 PM
73	Joan St.	11/1/2018 11:58 AM
74	Greenwood	11/1/2018 11:53 AM

Hortonville Area School District Walking and Bicycling Parent Survey

75	Mill	11/1/2018 11:43 AM
76	Ridgeway	11/1/2018 11:42 AM
77	Kas	11/1/2018 11:25 AM
78	Hillview Road	11/1/2018 11:11 AM
79	Everglade	11/1/2018 10:56 AM
80	Hwy 76	11/1/2018 10:55 AM
81	Glennview	11/1/2018 10:45 AM
82	South creek	11/1/2018 10:43 AM
83	Manley Rd.	11/1/2018 10:33 AM
84	Glen Rose	11/1/2018 10:16 AM
85	Westgreen dr	11/1/2018 9:52 AM
86	Rickey Lane	11/1/2018 9:45 AM
87	Everglade	11/1/2018 9:42 AM
88	Design Dr.	11/1/2018 9:16 AM
89	Sunnyvale LN	11/1/2018 9:11 AM
90	Greenwood	11/1/2018 9:09 AM
91	Everglade Road.	11/1/2018 8:51 AM
92	Winnegamie dr	11/1/2018 8:50 AM
93	Highway 15	11/1/2018 8:45 AM
94	College Ave	11/1/2018 8:44 AM
95	Kimberly Ct	11/1/2018 8:25 AM
96	Rocky mountain	11/1/2018 8:24 AM
97	Hwy 76	11/1/2018 8:09 AM
98	Hwy 76	11/1/2018 8:09 AM
99	Greenwood	11/1/2018 8:07 AM
100	Maple Street	11/1/2018 8:04 AM
101	Hwy 76	11/1/2018 7:39 AM
102	Highway 76	11/1/2018 7:32 AM
103	Flagstone Ct.	11/1/2018 7:32 AM
104	School Road	11/1/2018 7:31 AM
105	Hwy 76	11/1/2018 7:19 AM
106	Parkview Dr	11/1/2018 7:18 AM
107	Medina	11/1/2018 7:14 AM
108	Hey 76	11/1/2018 7:12 AM
109	Evening Star Drive	11/1/2018 7:04 AM
110	Greenridge Dr	11/1/2018 7:03 AM
111	Hwy 76	11/1/2018 7:02 AM
112	School	11/1/2018 6:56 AM
113	School Rd	11/1/2018 6:50 AM
114	Molly Marie Ct	11/1/2018 6:48 AM
115	Charleen Ln	11/1/2018 6:10 AM

Hortonville Area School District Walking and Bicycling Parent Survey

116	Hwy 76	11/1/2018 6:10 AM
117	Lundeen Dr	11/1/2018 6:05 AM
118	Greendale Rd.	11/1/2018 5:52 AM
119	Parkview	11/1/2018 5:46 AM
120	Park view	11/1/2018 5:21 AM
121	Nash St	11/1/2018 5:20 AM
122	Joeys place	11/1/2018 5:18 AM
123	Everglade	11/1/2018 5:09 AM
124	Ashtin	11/1/2018 5:05 AM
125	Winnegamie	11/1/2018 4:34 AM
126	Manley Road	11/1/2018 3:52 AM
127	Lily of the Valley	10/31/2018 11:24 PM
128	Midway Road	10/31/2018 9:21 PM
129	County Road M	10/31/2018 9:14 PM
130	Stone crest drive	10/31/2018 9:09 PM
131	Steffen Lane	10/31/2018 9:08 PM
132	Greenwood Road	10/31/2018 9:00 PM
133	Joan st	10/31/2018 8:44 PM
134	Diamond Ct	10/31/2018 8:43 PM
135	Sunnyvale	10/31/2018 8:38 PM
136	Cty TT	10/31/2018 8:13 PM
137	Whitetail Trail	10/31/2018 8:09 PM
138	Manley	10/31/2018 8:05 PM
139	Nash Street	10/31/2018 8:05 PM
140	Parkview	10/31/2018 7:58 PM
141	Highway M	10/31/2018 7:54 PM
142	wisconsin ave	10/31/2018 7:54 PM
143	Parkview	10/31/2018 7:53 PM
144	Embarrass St	10/31/2018 7:46 PM
145	Highway M	10/31/2018 7:39 PM
146	Hwy 76	10/31/2018 7:35 PM
147	Brookhill Drive	10/31/2018 7:34 PM
148	Parkview	10/31/2018 7:33 PM
149	Keimar	10/31/2018 7:26 PM
150	Julius	10/31/2018 7:23 PM
151	Boonesborough	10/31/2018 7:14 PM
152	Maple Terrace Rd	10/31/2018 7:10 PM
153	Medina	10/31/2018 7:09 PM
154	Parkview Dr	10/31/2018 7:08 PM
155	Ricky Lane	10/31/2018 7:07 PM
156	grand view	10/31/2018 7:06 PM

Hortonville Area School District Walking and Bicycling Parent Survey

157	Cobble creek	10/31/2018 7:03 PM
158	Hummock Dr	10/31/2018 6:56 PM
159	CHERRY	10/31/2018 6:54 PM
160	Westgreen drive	10/31/2018 6:50 PM
161	Priscilla	10/31/2018 6:49 PM
162	Falling Wing Ln	10/31/2018 6:46 PM
163	Greenwood	10/31/2018 6:29 PM
164	N Crest (Cty Rd. MM)	10/31/2018 6:25 PM
165	Greendale rd	10/31/2018 6:22 PM
166	Greenville Dr.	10/31/2018 6:09 PM
167	Mayflower dr	10/31/2018 5:56 PM
168	JJ	10/31/2018 5:52 PM
169	Lily of the Valley	10/31/2018 5:36 PM
170	Moonlight Dr	10/31/2018 5:36 PM
171	Hwy TT	10/31/2018 5:31 PM
172	Spring	10/31/2018 5:25 PM
173	Boonesborough	10/31/2018 5:20 PM
174	Julius	10/31/2018 5:19 PM
175	Highway 76	10/31/2018 5:15 PM
176	North rd	10/31/2018 5:09 PM
177	County Road S	10/31/2018 5:09 PM
178	Main st	10/31/2018 4:58 PM
179	Wege Rd	10/31/2018 4:57 PM
180	Hey 15	10/31/2018 4:39 PM
181	Fox Springs	10/31/2018 4:37 PM
182	Marianne Way and R&D road	10/31/2018 4:25 PM
183	Lake Shore Dr	10/31/2018 4:24 PM
184	Ridgeway	10/31/2018 4:17 PM
185	S Nash St	10/31/2018 4:16 PM
186	Parkview Drive	10/31/2018 4:13 PM
187	School Rd	10/31/2018 4:08 PM
188	Grandview Road	10/31/2018 3:58 PM
189	julius dr	10/31/2018 3:54 PM
190	Evening star dr	10/31/2018 3:52 PM
191	Angelhill Drive	10/31/2018 3:40 PM
192	Highway M	10/31/2018 3:34 PM
193	Rockdale In	10/31/2018 3:27 PM
194	Westgreen ct	10/31/2018 3:23 PM
195	Cty Hwy M	10/31/2018 3:22 PM
196	Prairie Rose Lane	10/31/2018 3:20 PM
197	Lake st	10/31/2018 3:15 PM

Hortonville Area School District Walking and Bicycling Parent Survey

198	Sunnyvale In	10/31/2018 3:07 PM
199	Manley	10/31/2018 2:47 PM
200	Nash St	10/31/2018 2:42 PM
201	Sunnyvale	10/31/2018 2:32 PM
202	Wayne	10/31/2018 2:29 PM
203	Manley Rd.	10/31/2018 2:28 PM
204	Wilderness lane	10/31/2018 2:27 PM
205	Hyacinth Ln	10/31/2018 2:27 PM
206	School Road	10/31/2018 2:24 PM
207	Vandermaazen Dr	10/31/2018 2:17 PM
208	Summer view dr	10/31/2018 2:15 PM
209	Sunfield	10/31/2018 2:13 PM
210	Hillview Rd.	10/31/2018 2:09 PM
211	Boonseborough road	10/31/2018 2:05 PM
212	Rickey Lane	10/31/2018 2:04 PM
213	Lakeview Lane	10/31/2018 2:03 PM
214	Wisconsin Avenue	10/31/2018 2:02 PM
215	Erwin Ct	10/31/2018 2:00 PM
216	Parkview	10/31/2018 1:58 PM
217	Highway 15	10/31/2018 1:57 PM
218	Highway 15	10/31/2018 1:56 PM
219	Parkview	10/31/2018 1:53 PM
220	Lily of the Valley	10/31/2018 1:48 PM
221	Greenridge Dr	10/31/2018 1:48 PM
222	S. Creek	10/31/2018 1:46 PM
223	Lynndale Avenue	10/31/2018 1:45 PM
224	Warner	10/31/2018 1:44 PM
225	Wisconsin Ave	10/31/2018 1:42 PM
226	highview road	10/31/2018 1:42 PM
227	Reis rd	10/31/2018 1:41 PM
228	Olk st	10/31/2018 1:37 PM
229	Greenridge Dr.	10/31/2018 1:30 PM
230	Century farm	10/31/2018 1:28 PM
231	Rocky Mountain	10/31/2018 1:26 PM
232	Laird rd	10/31/2018 1:24 PM
233	Fawn Ridge	10/31/2018 1:21 PM
234	JJ	10/31/2018 1:17 PM
235	76	10/31/2018 1:17 PM
236	76	10/31/2018 1:11 PM
237	Glennview	10/31/2018 1:07 PM
238	Bath	10/31/2018 1:03 PM

Hortonville Area School District Walking and Bicycling Parent Survey

239	Cty RD BB	10/31/2018 1:03 PM
240	Dover Ct.	10/31/2018 1:03 PM
241	Thrush	10/31/2018 12:57 PM
242	Mayflower Dr	10/31/2018 12:56 PM
243	Nash Street	10/31/2018 12:52 PM
244	Ivy Lane	10/31/2018 12:48 PM
245	Birch st	10/31/2018 12:40 PM
246	Fawn Ridge Ct.	10/31/2018 12:37 PM
247	Ledghill	10/31/2018 12:37 PM
248	Baileys harbor	10/31/2018 12:34 PM
249	mccarthy road	10/31/2018 12:33 PM
250	Hickory Street	10/31/2018 12:33 PM
251	TT	10/31/2018 12:29 PM
252	warner st	10/31/2018 12:29 PM
253	Cedarcrest	10/31/2018 12:26 PM
254	Forevergreen	10/31/2018 12:20 PM
255	Prairie song	10/31/2018 12:17 PM
256	Lincoln St	10/31/2018 12:16 PM
257	Cedar St	10/31/2018 12:13 PM
258	County JJ	10/31/2018 12:13 PM
259	spring rd,	10/31/2018 12:09 PM
260	School Rd.	10/31/2018 12:08 PM
261	Jacquot St	10/31/2018 12:07 PM
262	Swanee Circle	10/31/2018 12:07 PM
263	TT	10/31/2018 12:06 PM
264	Wisconsin Avenue/96	10/31/2018 12:06 PM
265	North Rd	10/31/2018 12:04 PM
266	Olk St	10/31/2018 12:02 PM
267	greenwood	10/31/2018 11:59 AM
268	Cedar Dr	10/31/2018 11:58 AM
269	Swanee circle	10/31/2018 11:57 AM
270	Sunfield Drive	10/31/2018 11:55 AM
271	Lincoln Street	10/31/2018 11:52 AM
272	Pebble Ridge	10/31/2018 11:51 AM
273	Design Dr	10/31/2018 11:51 AM
274	Rocky mountain Dr	10/31/2018 11:51 AM
275	Fox Hollow Lane	10/31/2018 11:50 AM
276	Greenwood	10/31/2018 11:50 AM
277	Manley	10/31/2018 11:49 AM
278	Spencer St	10/31/2018 11:48 AM
279	Glennview Rd	10/31/2018 11:48 AM

Hortonville Area School District Walking and Bicycling Parent Survey

280	Greenridge Dr	10/31/2018 11:48 AM
281	Hwy 76	10/31/2018 11:48 AM
282	Spring Rd	10/31/2018 11:47 AM
283	Spring valley	10/31/2018 11:47 AM
284	Glen Rose Lane	10/31/2018 11:47 AM
285	QualRun	10/31/2018 11:41 AM
286	Henry St (Kaukauna)	10/31/2018 11:41 AM
287	Parkview	10/31/2018 11:41 AM
288	emerald	10/31/2018 11:40 AM
289	Gemstone ct	10/31/2018 11:39 AM
290	Hwy A	10/31/2018 11:39 AM
291	Mayflower Drive	10/31/2018 11:39 AM
292	Hwy 96	10/31/2018 11:38 AM
293	Meadow Heights Circle	10/31/2018 11:37 AM
294	Prairie View	10/31/2018 11:36 AM
295	Fairlane	10/31/2018 11:34 AM
296	Hillandale Drive	10/31/2018 11:32 AM
297	School Road	10/31/2018 11:31 AM
298	Maple Terrace	10/31/2018 11:31 AM
299	Cedar st	10/31/2018 11:29 AM
300	Manley	10/31/2018 11:26 AM
301	Fox Springs	10/31/2018 11:21 AM
302	Stardust dr	10/31/2018 11:21 AM
303	Rockdale Lane	10/31/2018 11:18 AM
304	Grandview	10/31/2018 11:15 AM
305	School rd	10/31/2018 11:13 AM
306	Medina	10/31/2018 11:10 AM
307	County Road A	10/31/2018 11:10 AM
308	Black Oeet Ct.	10/31/2018 11:08 AM
309	Prescott	10/31/2018 11:07 AM
310	Jacquot St.	10/31/2018 11:06 AM
311	Hillview	10/31/2018 11:06 AM
312	Fox Hollow Lane	10/31/2018 11:06 AM
313	Greenridge Terrace	10/31/2018 11:06 AM
314	School	10/31/2018 11:06 AM
315	Glennview Drive	10/31/2018 11:05 AM
316	Brandon Court	10/31/2018 10:59 AM
317	Nash st	10/31/2018 10:58 AM
318	McCarthy Rd.	10/31/2018 10:57 AM
319	Swanee	10/31/2018 10:55 AM
320	Manley Road	10/31/2018 10:53 AM

Hortonville Area School District Walking and Bicycling Parent Survey

321	Hwy 15	10/31/2018 10:53 AM
322	Hwy 76	10/31/2018 10:53 AM
323	Warner St	10/31/2018 10:53 AM
324	Hwy 15	10/31/2018 10:51 AM
325	Maple Street	10/31/2018 10:49 AM
326	Greenwood Rd	10/31/2018 10:49 AM
327	Prescott	10/31/2018 10:46 AM
328	Heavenly Dr	10/31/2018 10:46 AM
329	HWY 15	10/31/2018 10:46 AM
330	Spring Road	10/31/2018 10:45 AM
331	Cty Hwy O	10/31/2018 10:44 AM
332	olk	10/31/2018 10:44 AM
333	Mill	10/31/2018 10:44 AM
334	Glenview Dr	10/31/2018 10:43 AM
335	County Rd M	10/31/2018 10:42 AM
336	Forest ridge	10/31/2018 10:42 AM
337	Marianne Way	10/31/2018 10:41 AM
338	Ellen lane	10/31/2018 10:41 AM
339	Holy Hill	10/31/2018 10:41 AM
340	Peaceful Ct.	10/31/2018 10:39 AM
341	Manly	10/31/2018 10:38 AM
342	Lake street	10/31/2018 10:37 AM
343	School Rd	10/31/2018 10:37 AM
344	Julius Drive	10/31/2018 10:37 AM
345	Lakeshore Drive	10/31/2018 10:36 AM
346	County Rd JJ	10/31/2018 10:35 AM
347	Ricky lane	10/31/2018 10:33 AM
348	Highway S	10/31/2018 10:31 AM
349	Lilac Lane	10/31/2018 10:31 AM
350	Fountain Ct	10/31/2018 10:29 AM
351	Rock Rd	10/31/2018 10:28 AM
352	Windyhill	10/31/2018 10:28 AM
353	Gene Ct	10/31/2018 10:28 AM
354	Cedar	10/31/2018 10:27 AM
355	Parkview Drive	10/31/2018 10:26 AM
356	Rimrock Ln	10/31/2018 10:26 AM
357	Terrace Dr.	10/31/2018 10:26 AM
358	96/Wisconsin Ave	10/31/2018 10:24 AM
359	School Road	10/31/2018 10:24 AM
360	Hwy 96	10/31/2018 10:22 AM
361	Bath St.	10/31/2018 10:22 AM

Hortonville Area School District Walking and Bicycling Parent Survey

362	Heavenly Drive	10/31/2018 10:22 AM
363	Cedar	10/31/2018 10:21 AM
364	Briokwiod	10/31/2018 10:21 AM
365	Highway JJ	10/31/2018 10:21 AM
366	Manley	10/31/2018 10:18 AM
367	Shaky Lake	10/31/2018 10:18 AM
368	Ridgeway Dr.	10/31/2018 10:18 AM
369	Spring Rd	10/31/2018 10:13 AM
370	Brookwood Drive	10/31/2018 10:11 AM
371	State Road 76	10/31/2018 10:10 AM
372	Maple terrace rd	10/31/2018 10:10 AM
373	Mayflower	10/31/2018 10:09 AM
374	Winnegamie	10/31/2018 10:08 AM
375	Nash St.	10/31/2018 10:08 AM
376	State Road 96	10/31/2018 10:07 AM
377	Highgreen Ct	10/31/2018 10:07 AM
378	School road	10/31/2018 10:07 AM
379	Westhaven Dr	10/31/2018 10:06 AM
380	Spring Rd	10/31/2018 10:06 AM
381	Highgreen	10/31/2018 10:06 AM
382	Emerald Ln	10/31/2018 10:04 AM
383	T	10/31/2018 10:04 AM
384	quarry view	10/31/2018 10:03 AM
385	Nash	10/31/2018 10:03 AM
386	School Road	10/31/2018 10:03 AM
387	Quarry View Rd	10/31/2018 10:02 AM
388	N Casaloma	10/31/2018 10:02 AM
389	Vast Domain	10/31/2018 10:02 AM
390	Thrush Drive	10/31/2018 10:02 AM
391	Kelly Way	10/31/2018 10:01 AM
392	Lily of the Valley Drive	10/31/2018 10:01 AM
393	Fairwinds	10/31/2018 10:00 AM
394	County Road M	10/31/2018 10:00 AM
395	Hummock Dr.	10/31/2018 9:59 AM
396	Green dale Rd	10/31/2018 9:58 AM
397	Greenwillow Lane	10/31/2018 9:58 AM
398	Midnight	10/31/2018 9:57 AM
399	North rd	10/31/2018 9:56 AM
400	WINNEGAMIE	10/31/2018 9:56 AM
401	Hwy 76	10/31/2018 9:56 AM
402	County Road TT	10/31/2018 9:56 AM

Hortonville Area School District Walking and Bicycling Parent Survey

403	Chapel Hill Road	10/31/2018 9:55 AM
404	Highway 76	10/31/2018 9:55 AM
405	Black Otter Court	10/31/2018 9:55 AM
406	Hwy 76	10/31/2018 9:54 AM
407	Manley	10/31/2018 9:53 AM
408	Parkview Dr	10/31/2018 9:53 AM
409	School Road	10/31/2018 9:53 AM
410	Mayflower	10/31/2018 9:52 AM
411	Greenwood	10/31/2018 9:52 AM
412	Hwy 15	10/31/2018 9:52 AM
413	Wege Rd	10/31/2018 9:52 AM
414	Julius	10/31/2018 9:52 AM
415	Grand view Rd	10/31/2018 9:51 AM
416	Hwy O	10/31/2018 9:50 AM
417	Quarry Rim	10/31/2018 9:50 AM
418	Harris Way	10/31/2018 9:50 AM
419	Bath St	10/31/2018 9:50 AM
420	School Rd	10/31/2018 9:49 AM
421	JJ	10/31/2018 9:49 AM
422	Parkway Blvd	10/31/2018 9:49 AM
423	Fawn Ridge Dr.	10/31/2018 9:49 AM
424	Hwy 76	10/31/2018 9:49 AM
425	Lily of the Valley Dr	10/31/2018 9:48 AM
426	Glen Valley	10/31/2018 9:47 AM
427	Majestic View Ln	10/31/2018 9:46 AM
428	Rose Meadow Lane	10/31/2018 9:46 AM
429	Main	10/31/2018 9:46 AM
430	Hwy 76	10/31/2018 9:46 AM
431	Valley View Dr	10/31/2018 9:46 AM
432	School	10/31/2018 9:46 AM
433	W Greenville Drive	10/31/2018 9:46 AM
434	Jj	10/31/2018 9:46 AM
435	Arnie's Lane	10/31/2018 9:46 AM
436	Windy Hill	10/31/2018 9:45 AM
437	Mayflower Rd	10/31/2018 9:45 AM
438	Briggs St	10/31/2018 9:45 AM
439	Grandview Road	10/31/2018 9:45 AM
440	County highway O	10/31/2018 9:44 AM
441	crest st	10/31/2018 9:44 AM
442	HWY 76	10/31/2018 9:44 AM
443	Hwy 15	10/31/2018 9:43 AM

Hortonville Area School District Walking and Bicycling Parent Survey

444	Greenridge Dr.	10/31/2018 9:43 AM
445	Greenwood Dr	10/31/2018 9:43 AM
446	Lonely Rd	10/31/2018 9:43 AM
447	Windy Meadow Lane	10/31/2018 9:43 AM
448	Cloverleaf	10/31/2018 9:43 AM
449	Ashtin Way, Hortonville	10/31/2018 9:43 AM
450	W Cedar St	10/31/2018 9:42 AM
451	Warner	10/31/2018 9:42 AM
452	Parkview	10/31/2018 9:42 AM
453	School RD	10/31/2018 9:42 AM
454	Spring Road	10/31/2018 9:42 AM
455	Highway 15	10/31/2018 9:41 AM
456	South Creek Drive	10/31/2018 9:41 AM
457	Rocky Mountain	10/31/2018 9:41 AM
458	Hwy 15	10/31/2018 9:41 AM
459	Winnegamie Dr	10/31/2018 9:41 AM
460	Sunfield	10/31/2018 9:40 AM
461	Sunnyvale	10/31/2018 9:38 AM
462	Highway 76	10/31/2018 9:38 AM
463	Highway 96	10/31/2018 9:38 AM
464	Greenville Dr	10/31/2018 9:37 AM
465	Stone Bluff	10/31/2018 9:36 AM
466	Cedar	10/31/2018 9:36 AM
467	Puls Farm	10/31/2018 9:35 AM
468	Swanne Circle	10/31/2018 9:35 AM
469	Greenwillow Lane	10/31/2018 9:35 AM
470	Rickey Lane	10/31/2018 9:35 AM
471	Winnegamie Drive	10/31/2018 9:34 AM
472	Summer view drive	10/31/2018 9:34 AM
473	Evening Star Drive	10/31/2018 9:34 AM
474	Rawley Point Dr.	10/31/2018 9:32 AM
475	Spencer Rd	10/31/2018 9:31 AM
476	Glenview	10/31/2018 9:28 AM
477	County Rd O	10/31/2018 9:28 AM
478	Prairie Rose	10/31/2018 9:27 AM
479	Blustery Lane	10/31/2018 9:26 AM
480	Communication dr	10/31/2018 9:26 AM
481	Greenwood Rd	10/31/2018 9:26 AM
482	South Creek Drive	10/31/2018 9:25 AM
483	Brandon act.	10/31/2018 9:24 AM
484	Alexandra	10/31/2018 9:23 AM

Hortonville Area School District Walking and Bicycling Parent Survey

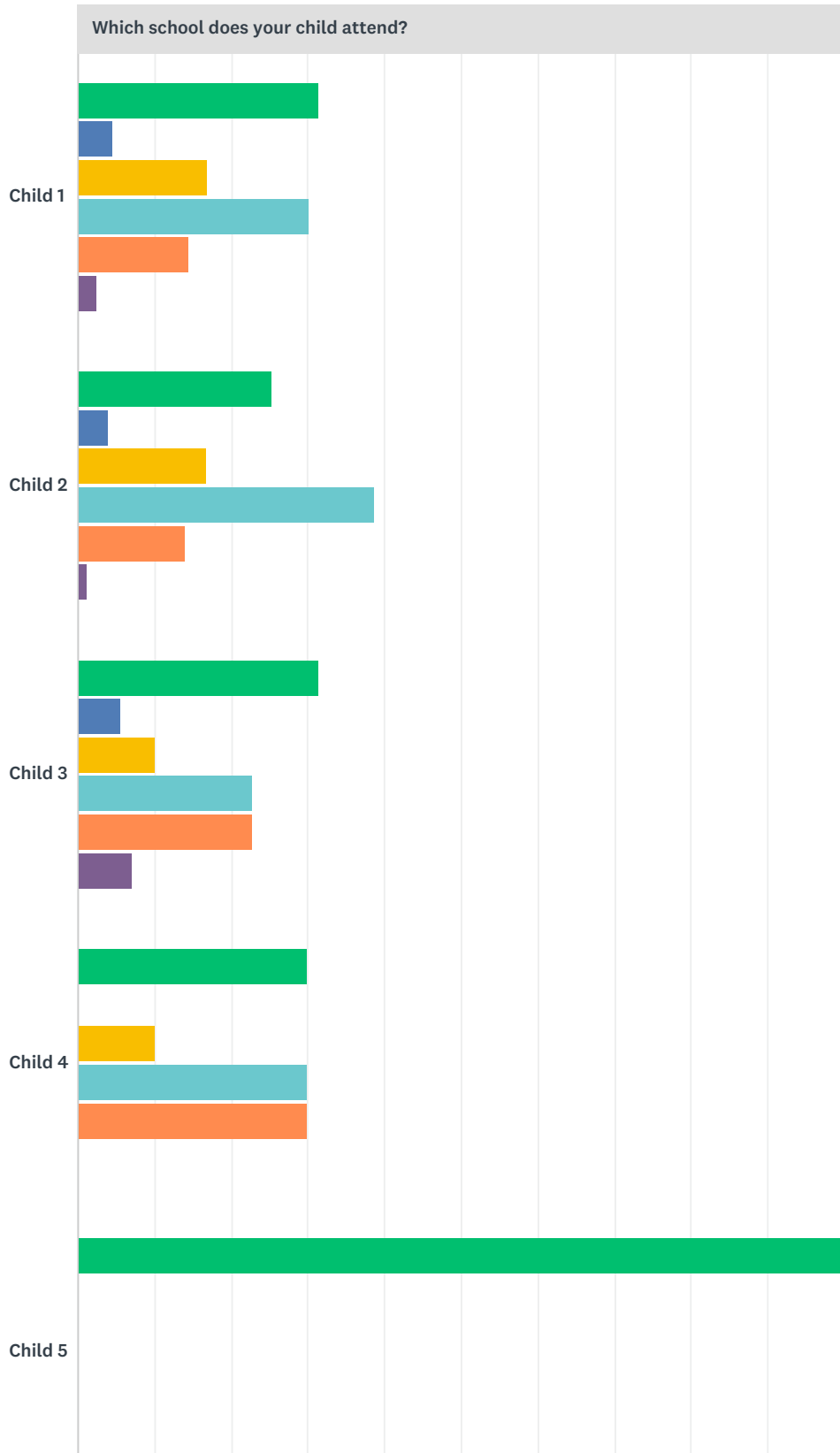
485	Greenwood Road	10/31/2018 9:22 AM
486	Arnies Lane	10/31/2018 9:19 AM
487	Green Willow	10/31/2018 9:18 AM
488	JJ	10/31/2018 9:16 AM
489	Co Rd 76	10/31/2018 9:15 AM
490	Fairwinds	10/31/2018 9:14 AM
491	County Road BB	10/31/2018 9:14 AM
492	Lily of the Valley	10/31/2018 9:13 AM
493	Greenridge Terrace	10/31/2018 9:13 AM
494	Fawnridge	10/31/2018 9:13 AM
495	Charleen Ln.	10/31/2018 9:12 AM
496	Parkview	10/31/2018 9:12 AM
497	Hillwood Court	10/31/2018 9:12 AM
498	Angel Hill Dr	10/31/2018 9:12 AM
499	County Rd M	10/31/2018 9:11 AM
500	Mayflower Dr	10/31/2018 9:10 AM
501	Hwy 96	10/31/2018 9:10 AM
502	Parkview	10/31/2018 9:10 AM
503	Cty Hwy M	10/31/2018 9:08 AM
504	Summer Wind	10/31/2018 9:08 AM
505	Stone Bluff Lane	10/31/2018 9:07 AM
506	greenridge drive	10/31/2018 9:07 AM
507	Spring Rd.	10/31/2018 9:07 AM
508	Summer View Drive	10/31/2018 9:06 AM
509	Cozy Creek Ct	10/31/2018 9:06 AM
510	Fox hollow ln.	10/31/2018 9:05 AM
511	MayFlower Rd	10/31/2018 9:05 AM
512	Priscilla St	10/31/2018 9:05 AM
513	Design Dr.	10/31/2018 9:05 AM
514	76	10/31/2018 9:05 AM
515	Design Drive	10/31/2018 9:05 AM
516	Center Valley Rd	10/31/2018 9:05 AM
517	HWY 15	10/31/2018 9:04 AM
518	Rimrock Lane	10/31/2018 9:04 AM
519	Sally Ct	10/31/2018 9:03 AM
520	Hyacinth Ct	10/31/2018 9:03 AM
521	Fairlane Drive	10/31/2018 9:02 AM
522	Oakwood Ave	10/31/2018 9:02 AM
523	Holy Hill	10/31/2018 9:02 AM
524	Fawn Ridge	10/31/2018 9:01 AM
525	Pebble Ridge Dr	10/31/2018 9:01 AM

Hortonville Area School District Walking and Bicycling Parent Survey

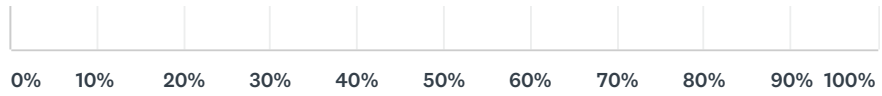
526	Juiles RD	10/31/2018 9:01 AM
527	MAYFLOWER	10/31/2018 9:01 AM
528	Westgreen Road	10/31/2018 9:01 AM
529	Prescott Dr.	10/31/2018 9:01 AM
530	Rockdale Ln	10/31/2018 9:01 AM
531	Highway 96	10/31/2018 9:01 AM
532	GreenWillow Ct	10/31/2018 9:01 AM
533	Hwy 15	10/31/2018 9:00 AM
534	North rd	10/31/2018 9:00 AM
535	Alexandra	10/31/2018 9:00 AM
536	CB	10/31/2018 9:00 AM
537	Greenridge Drive	10/31/2018 8:59 AM
538	Barry Ct	10/31/2018 8:59 AM
539	Flagstone Ct	10/31/2018 8:59 AM
540	quail	10/31/2018 8:58 AM
541	Greenwood	10/31/2018 8:58 AM
542	Windward Drive	10/31/2018 8:58 AM
543	County Road CB	10/31/2018 8:58 AM
544	Glen Rose	10/31/2018 8:58 AM
545	Foxwood dr	10/31/2018 8:58 AM
546	Dawn Ct	10/31/2018 8:57 AM
547	Cedar gove Ct	10/31/2018 8:57 AM
548	Greenridge Dr.	10/31/2018 8:57 AM
549	Savannah Dr	10/31/2018 8:57 AM
550	Churchill Rd	10/31/2018 8:57 AM
551	Northmont	10/31/2018 8:57 AM
552	Hummock Road	10/31/2018 8:57 AM
553	Winnegamie	10/31/2018 8:56 AM

Q2 Please answer the following questions for each child you have enrolled in the Hortonville Area School District.

Answered: 575 Skipped: 14

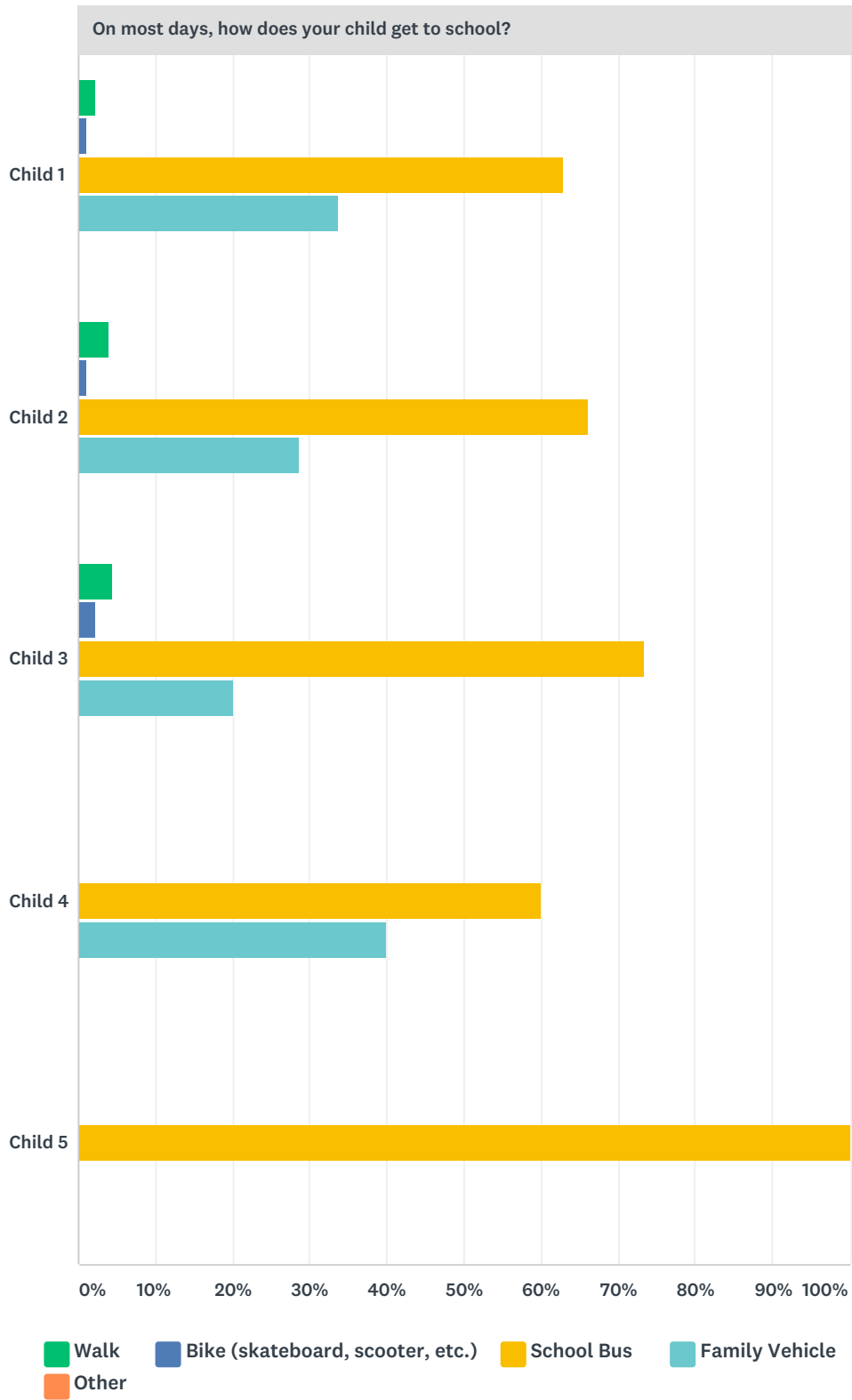


Hortonville Area School District Walking and Bicycling Parent Survey

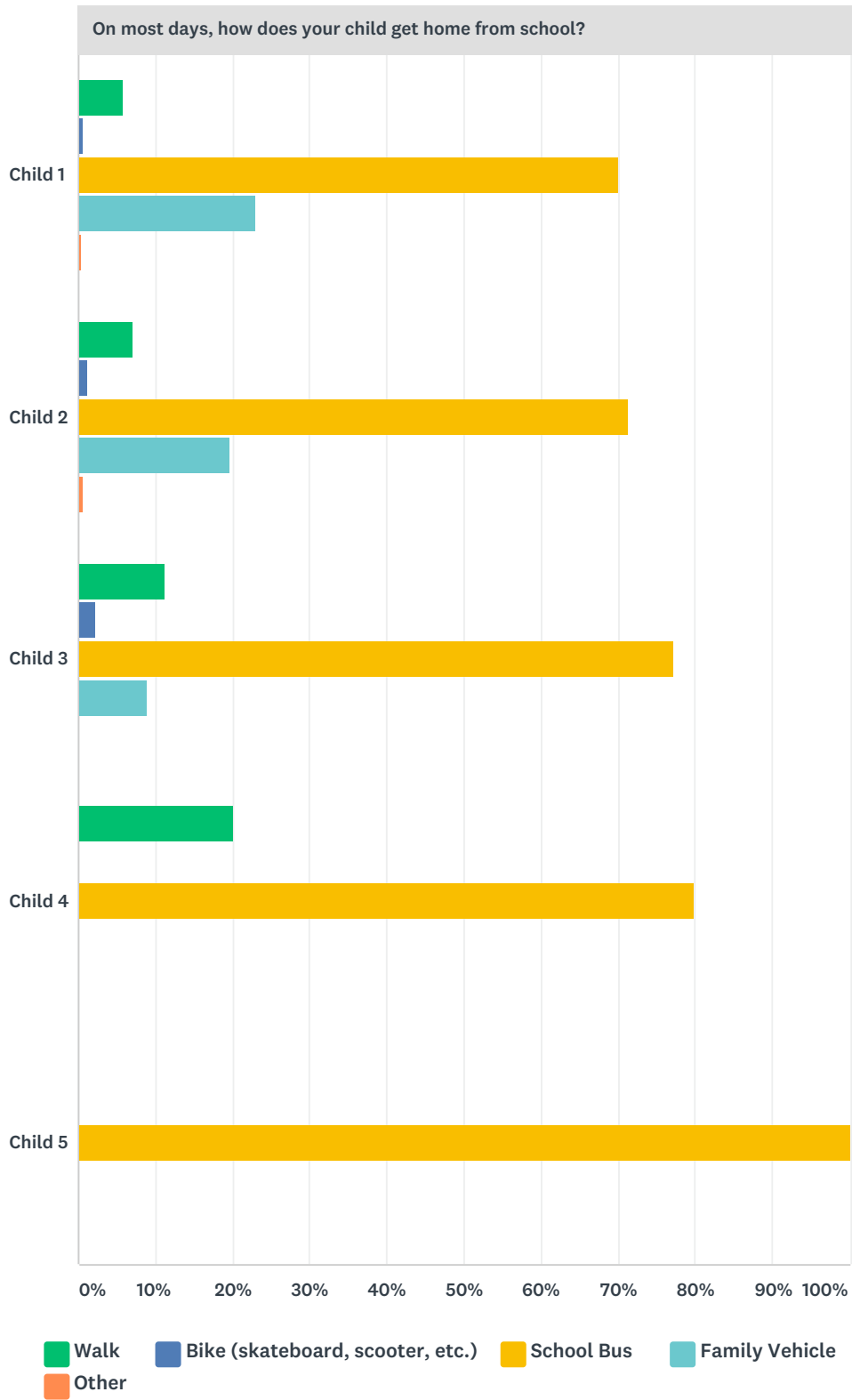


- Greenville Elementary School
- North Greenville Elementary School
- Hortonville Elementary School
- Greenville Middle School
- Hortonville Middle School
- Fox West Academy

Hortonville Area School District Walking and Bicycling Parent Survey



Hortonville Area School District Walking and Bicycling Parent Survey



Which school does your child attend?

	GREENVILLE ELEMENTARY SCHOOL	NORTH GREENVILLE ELEMENTARY SCHOOL	HORTONVILLE ELEMENTARY SCHOOL	GREENVILLE MIDDLE SCHOOL	HORTONVILLE MIDDLE SCHOOL	FOX WEST ACADEMY	TOTAL
Child 1	31.36% 180	4.70% 27	16.90% 97	30.14% 173	14.46% 83	2.44% 14	574

Hortonville Area School District Walking and Bicycling Parent Survey

Child 2	25.30% 83	3.96% 13	16.77% 55	38.72% 127	14.02% 46	1.22% 4	328
Child 3	31.43% 22	5.71% 4	10.00% 7	22.86% 16	22.86% 16	7.14% 5	70
Child 4	30.00% 3	0.00% 0	10.00% 1	30.00% 3	30.00% 3	0.00% 0	10
Child 5	100.00% 1	0.00% 0	0.00% 0	0.00% 0	0.00% 0	0.00% 0	1

On most days, how does your child get to school?

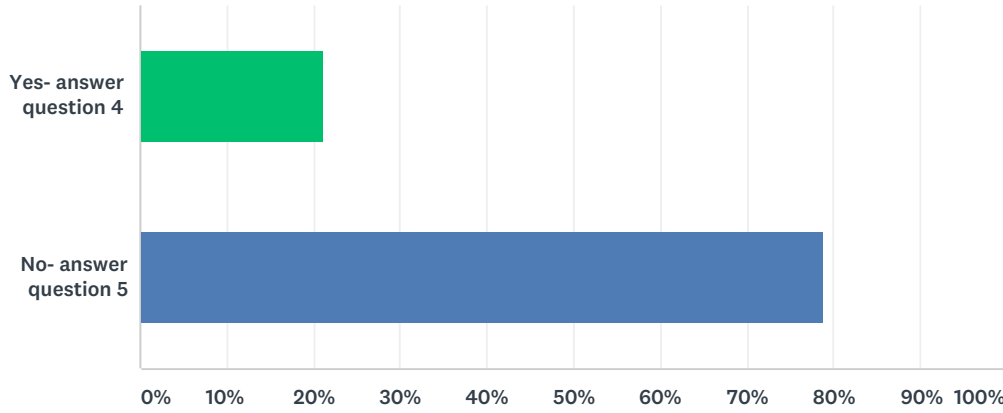
	WALK	BIKE (SKATEBOARD, SCOOTER, ETC.)	SCHOOL BUS	FAMILY VEHICLE	OTHER	TOTAL	
Child 1	2.32% 7		0.99% 3	62.91% 190	33.77% 102	0.00% 0	302
Child 2	4.02% 7		1.15% 2	66.09% 115	28.74% 50	0.00% 0	174
Child 3	4.44% 2		2.22% 1	73.33% 33	20.00% 9	0.00% 0	45
Child 4	0.00% 0		0.00% 0	60.00% 3	40.00% 2	0.00% 0	5
Child 5	0.00% 0		0.00% 0	100.00% 1	0.00% 0	0.00% 0	1

On most days, how does your child get home from school?

	WALK	BIKE (SKATEBOARD, SCOOTER, ETC.)	SCHOOL BUS	FAMILY VEHICLE	OTHER	TOTAL	
Child 1	5.78% 16		0.72% 2	70.04% 194	23.10% 64	0.36% 1	277
Child 2	7.14% 12		1.19% 2	71.43% 120	19.64% 33	0.60% 1	168
Child 3	11.36% 5		2.27% 1	77.27% 34	9.09% 4	0.00% 0	44
Child 4	20.00% 1		0.00% 0	80.00% 4	0.00% 0	0.00% 0	5
Child 5	0.00% 0		0.00% 0	100.00% 1	0.00% 0	0.00% 0	1

Q3 Do you allow your child to walk or bicycle to school?

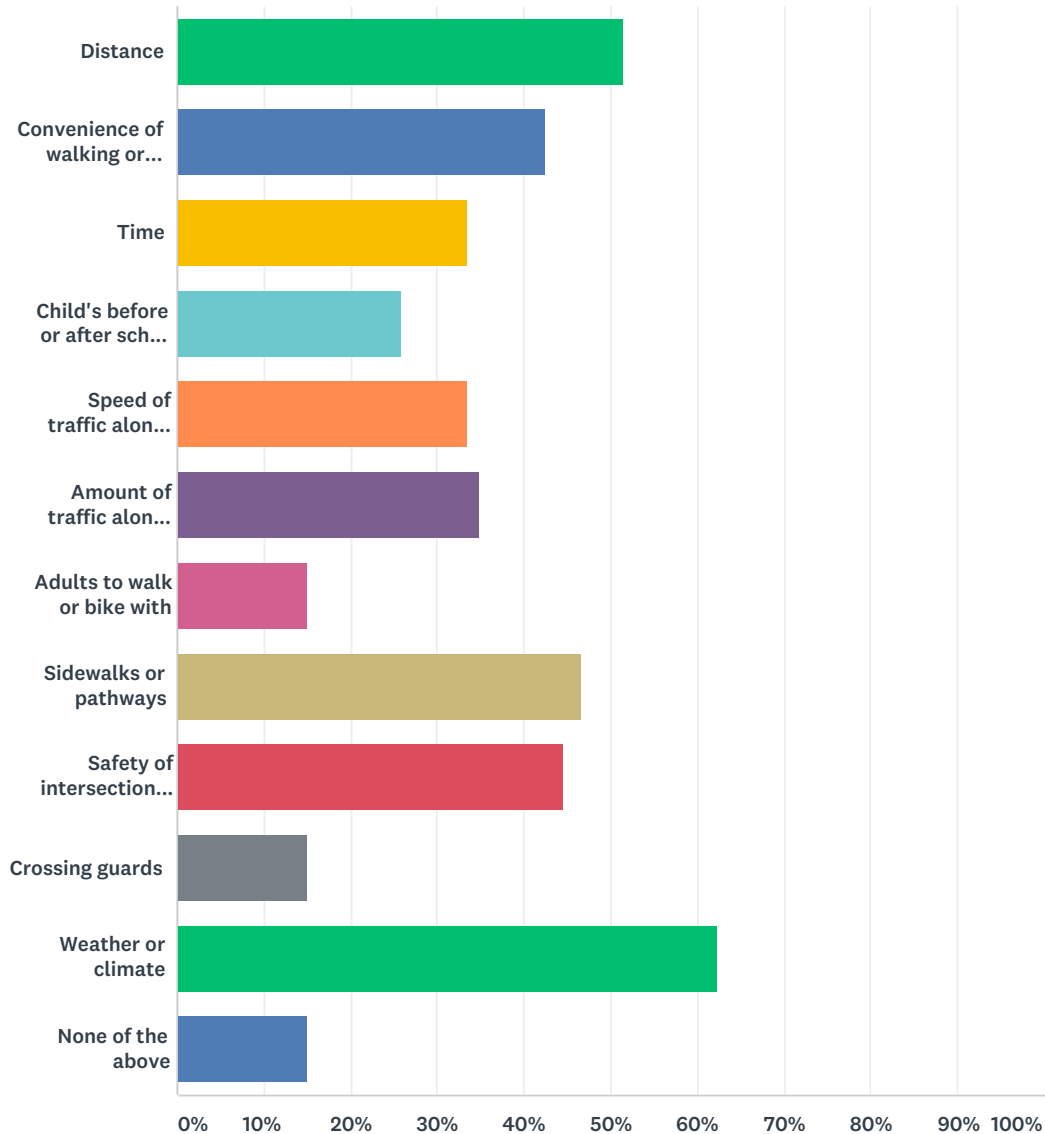
Answered: 572 Skipped: 17



ANSWER CHOICES	RESPONSES	
Yes- answer question 4	21.15%	121
No- answer question 5	78.85%	451
TOTAL		572

Q4 If you allow your child to walk or bicycle to school, which of the following factors impact your decision to do so? Please select all that apply. (Please skip this question if you do not allow your child to walk or bicycle to school)

Answered: 146 Skipped: 443



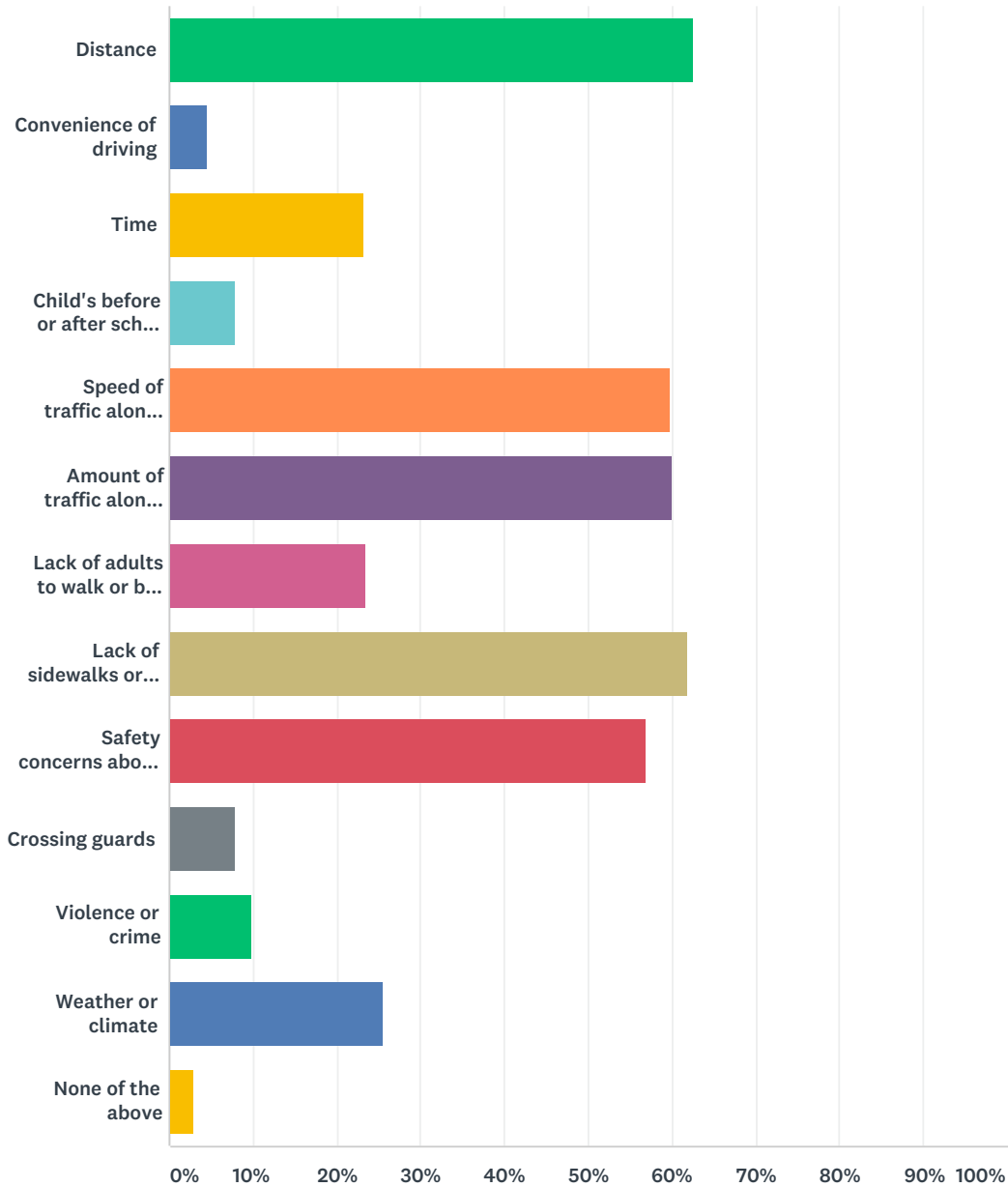
ANSWER CHOICES	RESPONSES	
Distance	51.37%	75
Convenience of walking or biking	42.47%	62
Time	33.56%	49
Child's before or after school activities	26.03%	38
Speed of traffic along route	33.56%	49

Hortonville Area School District Walking and Bicycling Parent Survey

Amount of traffic along route	34.93%	51
Adults to walk or bike with	15.07%	22
Sidewalks or pathways	46.58%	68
Safety of intersections and crossings	44.52%	65
Crossing guards	15.07%	22
Weather or climate	62.33%	91
None of the above	15.07%	22
Total Respondents: 146		

Q5 If you do not allow your child to walk or bicycle to school, which of the following factors impact that decision? Please select all that apply. (Please skip this question if you allow your child to walk or bicycle to school)

Answered: 468 Skipped: 121



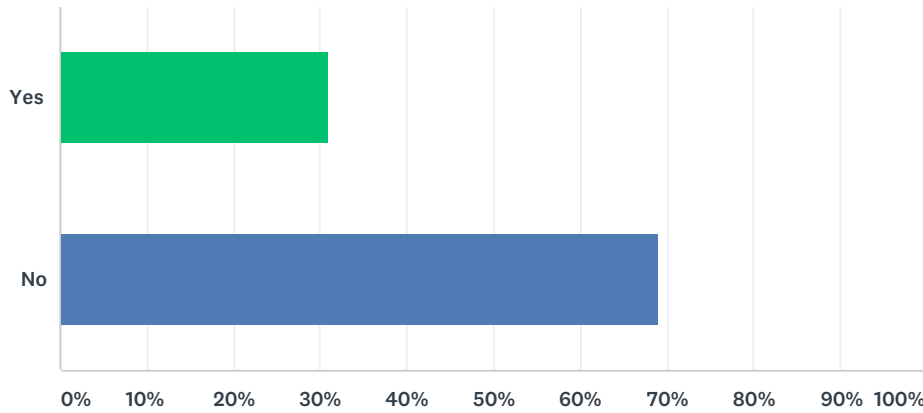
ANSWER CHOICES	RESPONSES	
Distance	62.61%	293
Convenience of driving	4.70%	22
Time	23.29%	109

Hortonville Area School District Walking and Bicycling Parent Survey

Child's before or after school activities	7.91%	37
Speed of traffic along route	59.83%	280
Amount of traffic along route	60.04%	281
Lack of adults to walk or bike with	23.50%	110
Lack of sidewalks or pathways	61.97%	290
Safety concerns about intersections and crossings	56.84%	266
Crossing guards	7.91%	37
Violence or crime	9.83%	46
Weather or climate	25.43%	119
None of the above	2.99%	14
Total Respondents: 468		

Q6 Would you allow your child to walk/bike in winter if the trails are shoveled/plowed and continued to be open?

Answered: 557 Skipped: 32



ANSWER CHOICES	RESPONSES	
Yes	30.88%	172
No	69.12%	385
TOTAL		557

Q7 Please provide any additional comments below pertaining to the safety of walking or biking in your neighborhood or around your child's school (please be detailed on locations) .

Answered: 245 Skipped: 344

#	RESPONSES	DATE
1	She walks home from HMS 2-3 days a week. My only concern are the cars I've seen blowing through the stop lights on Nash/Main recently or those who do not actually stop for the light but roll through. Becoming more and more of a problem.	11/7/2018 11:20 AM
2	Would be great if a tunnel went under 76 to lions park, would be a lot safer for kids	11/4/2018 7:06 PM
3	As of now I allow my child to "cross the street" to go to school.... but after coming VERY close to being hit by multiple vehicles..... even when I walk with her! The schools are supposed to keep our kids safe! After getting a phone call the other day from my neighbor that my daughter was almost hit..... AGAIN..... that was it for me! I have taken videos of ALL of the vehicles going left out of middle school parking lot! It's absolutely ridiculous to see how many parents only care about their own childrens safety and nobody else's! My daughter loves walking to school.... it literally takes her 2 minutes! I shouldn't have to make her take the bus! We need crossing guards (teachers, teacher aids, assistant principal, principal, etc) to "guide" cars out of the middle school parking lot! And to have vehicles stop when children are crossing! A tragedy shouldn't have to happen in order for the district to do something! Do it NOW before it's too late!	11/4/2018 8:59 AM
4	None	11/4/2018 6:59 AM
5	School road is too dangerous to walk or bike on, for adults or kids. A sidewalk is a necessity.	11/3/2018 6:30 PM
6	Need sidewalks on 76	11/3/2018 3:16 PM
7	I live close to the park and the walking trail from Jenner John Park to school allows me to feel my children are safe walking or biking to school. If we lived a ways away, I would not feel safe due to there not being any side walks. Most days I drive my kids to school and am very disappointed in some of the parents picking up their kids blocking the enterance to the parking lot and seeing lots of parking spaces open to park. They will even block the road way and I have seen some close calls with kids almost getting hit crossing the street and with cars. I am surprised there is not someone who is directing traffic to clear up this situation. I have also seen parents making a left turn out of the parking lot when there is a sign that clearly says to not make left turns. Obviously, some parents think that they are beyond the signs and rules and it is disturbing to watch. Some times I wait in the parking lot until all traffic has left due to the unsafe practices that parents do to pick up their kids.	11/3/2018 9:45 AM
8	Biggest concern is the amount of traffic around the schools.	11/2/2018 9:15 PM
9	I would love for the walking trail that goes under Hwy 76 to be extended further down School Road so that subdivisions further down could use it for kids to walk/bike to school!	11/2/2018 6:00 PM
10	I have concerns about my children crossing Hwy 76 as well as the lack of a crossing guard at the intersection near the tunnel. The amount of traffic is difficult and drivers are crazy. They don't obey the signage so why would I think they would watch as my child crossed the road.	11/2/2018 12:03 PM
11	It would be really wonderful to have a tunnel/ safe walkway across 76 by glenview dr and lions park for access to safe biking and walking trails.	11/2/2018 11:27 AM
12	I would love to see a tunnel or pedestrian bridge by Lions park to the neighborhood. That intersection is extremely dangerous for pedestrians at all time due to the traffic speed and congestion. It would also be ideal to have a crossing guard on the street where the tunnel comes out to get across to school.	11/2/2018 11:18 AM
13	I like the amount of trails my children have between our house and school. My concern is all the talk about child abduction and do not feel safe allowing them to go too far from home.	11/2/2018 7:59 AM

Hortonville Area School District Walking and Bicycling Parent Survey

14	Our girls enjoy walking school bus and I would support them doing that as long as the weather was reasonable and the chaperones continued to be interested. I would not allow them to do this alone as they are age 8 and 6 and I feel too young without chaperones.	11/2/2018 7:09 AM
15	Please keeo trail open during the winter...school to jennerjohn. Maintain safety of walking short distance	11/1/2018 8:30 PM
16	Crossing guard at 76 and everglade	11/1/2018 7:42 PM
17	No that Parkview is open all the way through the traffic has increased. Concerns are that it's not as safe of a route anymore	11/1/2018 7:04 PM
18	Even though cars are not supposed to turn left out of gms, they do	11/1/2018 5:28 PM
19	No safe way for my child to cross hwy 76. No sidewalks from 76 to jennerjohn or gms unless you cross at 15 which is out of they way.	11/1/2018 4:44 PM
20	Drivers not doing the speed limit and not paying attention	11/1/2018 4:02 PM
21	Live too far to bike or walk.	11/1/2018 3:35 PM
22	At this time there is no Safeway to get across Highway 76 from our street. My children are still very young, but if there was a safe trail going over or under Highway 76, I would absolutely consider letting them bike to and from school in the future.	11/1/2018 3:04 PM
23	Would love to see a round about put in at intersection of hwy 76 and School Road. Very dangerous Intersection especially in the morning.	11/1/2018 2:13 PM
24	None	11/1/2018 1:51 PM
25	Highway 76 is one of the worst roads to contemplate riding a bike. No shoulder is present plus the road is extremely busy. If there was a well-lit, maintained sidewalk, my son would think about biking.	11/1/2018 12:00 PM
26	We enjoy the walking school bus program!	11/1/2018 11:43 AM
27	I do not allow my kids to cross 15 at Community Park because I do not think it is safe. I wish there were a flashing crossing sign at 76 and Parkview and a trail on Parkview from 76 to Jennerjohn park	11/1/2018 10:59 AM
28	Hwy 76 and school road intersection is way too dangerous. There needs to be a round about there. Sidewalks on school road would be nice too. Too dangerous for a child	11/1/2018 10:49 AM
29	In the spring the path through Jenner John is always too wet. There is no dry way for the kids to get through the park.	11/1/2018 9:47 AM
30	I have a hard time letting my child walk or bike outside of our yard due to lack of sidewalk by Everglade and 76. Also having the three Greenville station and wise guys deters us from going that way often.	11/1/2018 9:47 AM
31	There is no way to get to the school without crossing or riding/walking on major highways from our house. The current trail systems don't connect CB to 76.	11/1/2018 8:46 AM
32	I would like to see a crossing guard at GMS. Or a marked cross walk on Fawn Ridge. Possibly I sign reminding parents to put there cell phones down while driving near the school.	11/1/2018 8:36 AM
33	Intersection of Nash Street and Olk Street is dangerous because the traffic does not need to stop. Traffic heading south on Olk Street, turning right onto Nash Street, does not have enough time to react to people in the crosswalk on Nash. This intersection needs to be a 4-way STOP.	11/1/2018 8:15 AM
34	Hortonville Elementary School has too much traffic. They need a stop sign or a sign directing traffic in one direction like Greenville Middle School has and Hortonville Middle School. Also, today I noticed there are NO crossing guards at the school or around the school. When growing up we always had them around the schools and I think our schools would greatly benefit by having them.	11/1/2018 8:11 AM
35	Wish there was a sidewalk and safe crossings on hwy 76 for kids to walk/ride bikes to school. I have all the confidence in my son riding a bike to school If there were appropriate paths/sidewalks. Next year he will be going to GMS, and I still have the same concerns.	11/1/2018 7:43 AM
36	Maybe add speed bumps to the front road of HMS. Too much traffic that goes way too fast.	11/1/2018 7:39 AM
37	The speed limit changes just north of Everglade Rd on highway 76 but drivers tend to speed up or not slow down at that intersection. It can be very dangerous for kids to cross the road there.	11/1/2018 7:35 AM

Hortonville Area School District Walking and Bicycling Parent Survey

38	There is no shoulder or path along School Road.	11/1/2018 7:35 AM
39	My child has a disability that will not allow her to walk or bike to school.	11/1/2018 7:33 AM
40	There is no safe way for my children to cross over Hwy 76 to access the trail at Jenner John and use the tunnel to get to school. Alternatively I don't feel confident with them using the crosswalk near the Twist to cross Hwy 15. Cars DO NOT stop. It is a constant battle as both of my boys BEG me to be able to ride their bikes to school, but I just don't feel like it is a safe option having them cross these major highways.	11/1/2018 7:23 AM
41	I only get my middle school child ride his bike to school and only because of the sidewalks by our house and path under Hwy 15. I would love to let my younger one bike to North Greenville but it isn't safe.	11/1/2018 7:16 AM
42	My kids often walk home because it's quicker than the bus. However in the late winter months, where it gets dark early, it can be very dark in our neighborhood. There are nearly no street lights. Also, Westgreen doesn't get plowed as well as other roads closer to school.	11/1/2018 7:09 AM
43	Biggest concern is crossing Hwy 76 to get onto the safe bike path that leads to school.	11/1/2018 6:12 AM
44	I'm frustrated that there is a path/sidewalk only partway and then it stops. The most dangerous road for my kids are the ones that don't have a path/sideway. Ricki Ln and/or Ridgeway.	11/1/2018 5:25 AM
45	HMS staff used to be outside in the mornings to help students cross, but they aren't anymore. It would be nice to see that again. Also, my children bikes have been vandalized several times at HMS. Also, the bike rack has become a bullying area. My children no longer want to ride their bikes because of the severe bullying. The rack is located in a place that is not visible for any adults to monitor.	11/1/2018 5:24 AM
46	In order to bike to school, my daughter would need to cross Highway 76 near Lions Park. That is the number one reason she is not permitted to bike to school.	11/1/2018 5:20 AM
47	My kids are just a little too far to bike and would be too lazy as well. :) They enjoy their bus ride with friends. I don't know I would leave them bike if they wanted to the 2 miles with the hecticness around the Hortonville schools. I don't want to drive my car through there and thus they have to take the bus. Other years I transported them to Bethlehem.	11/1/2018 3:56 AM
48	My daughter would have to walk alone and I am not comfortable with that. I do not feel it is safe anymore for any child/adult to walk alone. I would think about it if there were more children to walk with her. Less chance of anyone messing with them if there is more than one child.	10/31/2018 9:04 PM
49	My daughter attended north greenville elementary and we live in a subdivision very close to the school. There is not a safe option for walking or biking to school since you have to walk along JJ when it is busy with school traffic. I would love to see a trail added from hwy 76 along JJ to the school.	10/31/2018 8:48 PM
50	age is primary factor, we live far enough away that it is too far for elementary to walk alone. Middle school is OK, once they are responsible enough to cross busy streets	10/31/2018 8:46 PM
51	Street lights	10/31/2018 8:41 PM
52	We live off of Grandview and that road is so narrow, I don't like driving down it let alone allowing either of our kids to walk or bike on it! They would absolutely love to bike to school, but they need to widen that road first. Thanks for asking, Good Luck!	10/31/2018 8:10 PM
53	Main reason I don't allow my child to walk\bike is his maturity/age without an adult...as he gets older and more responsible I will allow him to bike to school	10/31/2018 8:08 PM
54	I will allow my children to walk/bike once they are old enough. Currently too young	10/31/2018 8:00 PM
55	There are safe routes to utilize but do not allow them walk or ride their bikes to school due to a lack of adult supervision.	10/31/2018 7:57 PM
56	My children are not old enough to walk or bike to school alone. However, my biggest fear is the intersection at 76 and turning toward ges. it is horrible! too many people going too fast.	10/31/2018 7:56 PM
57	High school kids not giving kids the right away to children on sidewalks after school and Grandview Rd	10/31/2018 7:49 PM
58	Sidewalks to glenvally subdivision please. We want our town to be more accessible to us	10/31/2018 7:38 PM
59	I have heard a lot of concerns with children trying to cross the street right in front of GES and the need for a crossing guard.	10/31/2018 7:36 PM

Hortonville Area School District Walking and Bicycling Parent Survey

60	We do not live in an area where there are paths all the way home therefore I don't let my children walk home	10/31/2018 7:36 PM
61	After the incident in Indiana, I'm not sure how to protect my children anymore. People are driving so distracted and aren't taking anyone else into consideration. It's scary but I feel HASD always does it's best to ensure the safety of my children. That's why we will never leave HASD.	10/31/2018 7:18 PM
62	It scares me to think of kids crossing hwy 76 to get to school. A pedestrian crossing on Parkview across 76 would be useful.	10/31/2018 7:12 PM
63	Most mornings it's hard to allow for "extra" time for walking. Coming home would be a better option.	10/31/2018 7:10 PM
64	we need paths leading up to the schools	10/31/2018 6:57 PM
65	We bike quite often in the summer, but because we live on Main st we drive our bikes to the trail or some place away from the heavy traffic, I would not trust my daughter walking to school along main st until she is in highschool, or the bypass goes through.	10/31/2018 6:56 PM
66	We live in a small subdivision, Forest Ridge, and biking and walking is pretty good here, as we all know to watch for kids, it's just one loop.	10/31/2018 6:50 PM
67	Sidewalks don't extend all the way out to our house so kids have to use the roads until they can cut through at the library/police station parking lot. Our address is 403 N Crest St.	10/31/2018 6:32 PM
68	There is too much traffic with no sidewalks on the route. Additionally the intersection at school road and 76 is dangerous even in a car.	10/31/2018 5:21 PM
69	Way too dangerous for anyone to walk or bike on Highways JJ,76, and 15. Need bike paths and or sidewalks. Street lights would be nice at least near the residential areas.	10/31/2018 5:19 PM
70	Because we live so far from the school it would not be feasible for our children to walk or bike. We are enjoying the walking school bus this year though!	10/31/2018 5:14 PM
71	The intersection by the high school & cemetery should be a 4 way stop.	10/31/2018 5:12 PM
72	We live way to far from school for biking or walking. Even if we lived closer I wouldn't let mu kids bike or walk due to all of the dangers around now (strange people, drivers not paying attention, weather, etc).	10/31/2018 4:59 PM
73	Hwy M needs a trail into Hortonville	10/31/2018 4:27 PM
74	Distance & weather are the main factors. The first two months and last two months of school work for are location.	10/31/2018 4:19 PM
75	Parkview is very dangerous...no sidewalks or shoulder and everyone drives way over the speed limit (even the cops).	10/31/2018 4:18 PM
76	I would allow my children to bike on good weather days if there was a path.	10/31/2018 4:10 PM
77	We don't have sidewalks in our neighborhood.	10/31/2018 3:53 PM
78	It is to far and traffic is moving to fast to be safe.	10/31/2018 3:26 PM
79	My daughter would have to cross highway 15. Traffic is ridiculous. We need a bypass.	10/31/2018 3:20 PM
80	No crosswalks and many speedsters in the morning make it an unsafe way even though we live so close to the school	10/31/2018 3:09 PM
81	Too far from school Road is too narrow with little shoulder No sidewalks	10/31/2018 2:49 PM
82	If there was a path on the east side of the school property we would allow our child to walk to and from school.	10/31/2018 2:35 PM
83	I don't even like to drive around the schools because the traffic is so chaotic. In Hortonville, everyone entering or leaving a school parking lot is trying to pull out on the same road. I am glad my kids are riding the bus so I do not need to worry about them having to cross the street by the schools.	10/31/2018 2:31 PM
84	I allow him to during the school organized walk/bike to school days. I do not allow him to go by himself based on safety (strangers, busy intersections)	10/31/2018 2:30 PM
85	None	10/31/2018 2:03 PM

Hortonville Area School District Walking and Bicycling Parent Survey

86	There have been several times I've walked with my children home from school and when trying to cross Fawn Ridge Dr by entrance/exit to GMS people do not follow the signs and turn left out of the parking lot or do not pay attention/drive fast down Fawn Ridge Dr. I've witnessed close calls between cars and pedestrians there.	10/31/2018 1:56 PM
87	First off, thank you for sending this. I do have major concerns about the crosswalk between Nash and Warner st. This is a very busy street in the morning and after school. Why no crossing guard? The corner of M and Nash is a nightmare with its idiotic 2 and a half way stop and that 100% needs the crossing guard, but this Warner/Nash crosswalk really should have someone, too. There are busy parents rushing around. There are high school students driving to school. There are everyday residents off to work. It is BUSY. I personally walk my kids to and from school because I am too scared to let them cross here by themselves. I also rec having someone at the crosswalk across Warner that connects the elementary school to the football field sidewalk. I LOVE that you have someone here in the after school. Why not do it before school, too? Again, thank you for sending this. Please consider adding more crossing guards. I would be happy to walk my daughters' route to school with someone if they want to witness just how dangerous these two crosswalks are. My contact info is: Mike Wirkus mjwirkus@gmail.com	10/31/2018 1:56 PM
88	I would love to see Greenville be more GREEN. More brightly-lit walking/biking paths would be helpful! I don't let my kids walk/bike outside of our subdivision because it would require them to cross very dangerous roads and in some cases walk/bike on the actual road, which is NOT okay.	10/31/2018 1:51 PM
89	I have seen students- most likely middle school- trying to cross highway 76 (out of the new subdivision-old Jennerjohn homestead to get to the bike path to ride their bikes to school. The traffic on this road is heavy in the morning and traveling at 55 mph! The speed limit has been lowered to 45-I can see someone easily misjudging traffic.	10/31/2018 1:50 PM
90	We are concerned about the traffic coming in and out of Greenville middle school while students are crossing the street from the path that leads into Kimberly Court. At the intersection of fawn ridge/Kimberly court/gms parking lot, vehicles are pulling out in front of children as they are crossing, traffic coming from greenridge not stopping to allow kids to cross, cars going straight out of gms and turning around in the cul de sac while kids are walking through.	10/31/2018 1:33 PM
91	No sidewalks on Fawn Ridge Ct. or Greenridge Dr. Also no crossing guards anywhere around the Greenville Elementary school GES..	10/31/2018 1:32 PM
92	Both of my boys have expressed an interest in biking to school, but the traffic on JJ, both from our home to NGES and from our home to HMS, make that not even an option. If there were sidewalks and a safe route to get there I would definitely consider letting my children bike to NGES, even in the winter if they wanted to. HMS is a little far, but I would let them give it a try and see how things go.	10/31/2018 1:16 PM
93	Traffic around school (hwy 76) is too fast and busy	10/31/2018 1:05 PM
94	Doesn't apply	10/31/2018 1:02 PM
95	I am most nervous about crossing of state highways. All else is fine. The Town of Greenville is not required to clear recreational trails in the winter, but I know they passed a resolution to do so, as time permits.	10/31/2018 12:51 PM
96	My child walks from Bethlehem Lutheran school in the morning occasionally. He walks home with friends from our neighborhood occasionally when the weather is nice. He likes to get the fresh air in the morning and would probably still walk in the winter if the sidewalks are clear and it's not too cold.	10/31/2018 12:43 PM
97	Drivers not paying attention to kids needing to cross the street. There have also been times where cars will drive by a bus with it's lights on stopped. We were told to only have our kids bused to school because of safety, but I see other kids on our street walking sometimes and it is very dangerous to cross Greenridge/Fawn Ridge.	10/31/2018 12:40 PM
98	personally, I am a parent that drops my kids off and picks them up daily. I don't like to see kids not using the sidewalks. I see them walking on the gravel/grass, next to the road.	10/31/2018 12:35 PM
99	would like a roundabout by the intersection by community club.	10/31/2018 12:33 PM
100	We live a block east of mayflower which AASD. Would like to have a pickup and dropoff on mayflower/cedarcrest which is in the hortonville district instead of having to drive them a mile to a current bus stop	10/31/2018 12:29 PM

Hortonville Area School District Walking and Bicycling Parent Survey

101	Allow child to walk is different than having no choice. We are too close for bussing and both parents work. My children have no choice but to walk to and from school. High Schoolers driving around the neighborhood before and after school are terrible and often speed. My children don't feel comfortable crossing by the high school due to lack of paying attention around that area.	10/31/2018 12:18 PM
102	The traffic through the drop off loop is congested, adults so not follow traffic signs.	10/31/2018 12:15 PM
103	My two children live a distance to walk or bike, but I wouldn't allow if we lived closer, the traffic both before and after school is terrible.	10/31/2018 12:11 PM
104	Pretty safe to walk or bike in our neighborhood, but once we leave, I feel the traffic is too fast and not enough lighting for them.	10/31/2018 12:08 PM
105	My child is too young to walk/ride bikes to school	10/31/2018 12:07 PM
106	My children walk home from school and either ride the bus or are driven by parent depending on the parent to school. My concern about them walking home is the traffic around the high school and Kwik Trip.	10/31/2018 12:07 PM
107	My child is open enrolled, this survey does not really apply to me.	10/31/2018 12:06 PM
108	Hwy 76 should be deemed a School Zone between Greenridge Dr and Sunnyvale Ln.	10/31/2018 12:06 PM
109	Greenwood Road needs to have either sidewalks or walking trail...that road is the reason why my child does not ride or walk to school very often...I will only allow if I am able to walk my child to a less traveled road	10/31/2018 12:01 PM
110	We need a walking path/sidewalk on Greenwood Road from Rocky Mountain Drive to Park View Drive. This would allow our entire subdivision to walk/bike to GMS safely.	10/31/2018 12:01 PM
111	County M is really busy before and after school. I do not trust the teenage drivers along this route. I consistently see them on their phones and speeding while behind the wheel. This is not safe for my kids to walk or bike along. So, I drive them or on days when I can not they take the bus.	10/31/2018 11:54 AM
112	Would love to see an underpass on 76 by lions park and the new subdivision to join up with the walking trail.	10/31/2018 11:54 AM
113	I might consider letting my child bike if there was a safe route across the us 96 or us 76.	10/31/2018 11:52 AM
114	We are on a busy rural road.	10/31/2018 11:52 AM
115	Would be nice to have a bike path along Spring Rd going all the way from GMS out to the trail that leads to Hortonville high school	10/31/2018 11:51 AM
116	I don't trust my child to cross 76 at the intersection of Glennview Rd.	10/31/2018 11:50 AM
117	Our Glen Valley neighborhood does not have a trail or side walk system that provides safe access to any of the public schools.	10/31/2018 11:50 AM
118	Too much traffic on school rd	10/31/2018 11:43 AM
119	We encourage our kids to be active and independent. They rely on walking or biking to and from school. They have been taught how to navigate and obey rules of the road as well as being taught personal safety.	10/31/2018 11:40 AM
120	I think more kids and parents want the ability to walk to school. We are just too far but if going to GMS we would consider it.	10/31/2018 11:40 AM
121	We are further from school there are NO sidewalks or walking paths. People fly down spring road	10/31/2018 11:37 AM
122	Walking and biking is always a concern in our subdivision, Glenn Valley. Texting, speeding, inattentive driving are always being discussed on our neighborhood page. We are constantly reminding the kids to watch for cars whenever walking in the neighborhood.	10/31/2018 11:36 AM
123	We are in a dead end road off of School Road. No walking or biking to school due to safety on road or wiowash trail.	10/31/2018 11:35 AM
124	To walk or bike from our neighborhood to school, you would have to cross either Highway 76 or Highway 15 before you can get to trails that allow you to get the rest of the way to school.	10/31/2018 11:35 AM
125	My child is too young to be biking or walking to school ny himself	10/31/2018 11:23 AM
126	Grandview rd is very dangerous! Would love to let my 5 kids (one in 4K) bike to school but that road is a hazard! Needs to be addressed.	10/31/2018 11:18 AM

Hortonville Area School District Walking and Bicycling Parent Survey

127	It would be nice if the sidewalk continued on South Nash Street from around Baake St. to Jacquot St. It ends around Baake St. now. We live on Lincoln St. so that little extra to Jacquot St. would be helpful for when my kids bike to school and have to cross Nash St. Also, the sidewalks on E. Main St. should be repaired so it is safer for bike riding.	10/31/2018 11:15 AM
128	It would be nice if Jennerjohn park trails open in winter.	10/31/2018 11:12 AM
129	n/a	10/31/2018 11:11 AM
130	If there was a safer way for my children to get to their school, I would allow them to ride their bikes during periods of reasonable weather.	10/31/2018 11:06 AM
131	The amount of traffic in the mornings and the drivers not paying attention.	10/31/2018 10:59 AM
132	I do not allow my child to walk during peak travel hours. There is no sidewalk for part of her walk. Grandview becomes very narrow. She is not allowed to ride her bike.	10/31/2018 10:56 AM
133	Grandview Road past Nash Street is too dangerous & narrow for biking or walking to school. In addition, there are 5-6 busses that take this route to & from school. City of Hortonville needs to widen this road & if a bike or walking trail was added, that would be wonderful as many people walk/bike Grandview Road	10/31/2018 10:56 AM
134	My daughter is only in first grade but currently the only way to get to ges by walking would be to cross 76 by the lions park to get to the trail, so I think it will be a few yrs before we allow her to do so.	10/31/2018 10:50 AM
135	I do not allow my children to walk due to having to cross HWY 15 or HWY 76. I feel both area's are unsafe for any child or adult to cross	10/31/2018 10:48 AM
136	My son is in kindergarten. I think he is too young to walk/bike by himself. We have no option of bussing, which is frustrating as we are almost a mile from the school. We are forced to bring him to the Greenville Y for before care program, so he can be bussed safely to school.	10/31/2018 10:46 AM
137	We live too far away and it is only country roads on our way to school. No sidewalks and narrow roads (Grand View, Hwy 76, cty hwy o.	10/31/2018 10:46 AM
138	The sitters house and our house are just too far for our children to walk or bike to school	10/31/2018 10:45 AM
139	Our children would absolutely love and enjoy being able to walk/ride a bike to school, but unfortunately the town has not invested into paths to allow this from our neighborhood.	10/31/2018 10:44 AM
140	We live off of M where the speed limit is 55. Our children are small (4 and 8) and currently aren't old enough to navigate getting to school when we live in a neighborhood off of a busy road	10/31/2018 10:43 AM
141	No sidewalks on their path to school	10/31/2018 10:42 AM
142	I would love love love to have the option of walking or biking my son to school. There is a 0.2 mile stretch between lake street and Warner street where we have to go on the side of the highway. And it really is scary! So we basically never do it, unfortunately. Lots of kdis in our neighborhood and the apartments would use a sidewalk or path if there was one.	10/31/2018 10:41 AM
143	Not enough sidewalks. Hwy 76 is too narrow to safely bike/walk on to be able to get to school	10/31/2018 10:39 AM
144	We would LOVE it if there was a walking trail along Julius and School Road. We would definitely utilize it.	10/31/2018 10:38 AM
145	We do not live close to the schools so this would not be an option for us	10/31/2018 10:35 AM
146	Related to the greenville middle School parking lot... At times this is very congested with autos and traffic coming in all directions in the lot. The kids need to watch out in all directions. Another road exit should be added so cars come in one side then out the other. It is poorly design right now for the safety of kids waking in the lot to be picked up and at the sidewalk area by the road.	10/31/2018 10:33 AM
147	We are apparently within the "no bus" line, but do not have sidewalks for the entire distance to school and this is unsafe. I wish that we could send our girls on the bus; I would be willing to pay for it.	10/31/2018 10:32 AM
148	N/A	10/31/2018 10:30 AM
149	I have contacted transportation 3 times to try to get bussing for my kids. No response to director'd email, the transportation email, or calling.	10/31/2018 10:28 AM

Hortonville Area School District Walking and Bicycling Parent Survey

150	Julius Dr. has no shoulders to move on to when cars are coming. Also, even though the speed is 45, many cars go 55 or 60. Because Greenville has no police officers to patrol, the roads and intersections in our area are very unsafe!	10/31/2018 10:28 AM
151	Safety is #1. Lack of supervision is my highest concern. Our route would take them down School Rd which is also high traffic with no sidewalks or shoulder.	10/31/2018 10:28 AM
152	None	10/31/2018 10:28 AM
153	My kids aren't currently old enough to walk/bike by themselves to school. They would need an older kid/adult to take them. I do worry about the amount of cars on the route they would have to take and the craziness with everyone trying to get to school and with the amount of teen drivers. I work at HMS so my kids will always just ride with me.	10/31/2018 10:26 AM
154	We live far enough away from school that it would require an earlier rise time to bike/walk TO school, and I value my children's rest too much for that.	10/31/2018 10:25 AM
155	I think all children in the district should have an option of busing even if they are not across a railroad track. Most days my kids can not bike to school, and my husband and myself work and have to always find rides or change our hours at work.	10/31/2018 10:24 AM
156	I'm comfortable having my children walk or bike in our neighborhood (Glen Valley Subdivision), but I am not comfortable with my children on HWY JJ or HWY 76.	10/31/2018 10:24 AM
157	We live too far from school to walk or ride bike. I would like to comment that I avoid Hortonville when school ends because kids do not use the cross walks and ride right in front of cars without looking. My experience is from leaving HMS in the pick up line.	10/31/2018 10:23 AM
158	The speed limit on our roads (Spring Road, Cty Rd M) is not ideal for young kids to be biking to school. A bike lane would be needed. While the Wiouwash Trail is nice to have, the intersection of M and Spring is not safe to cross. The construction project this summer to cut down the hill did not eliminate the blind spot.	10/31/2018 10:22 AM
159	We are located on highway JJ in the Town of Center. Too far to walk or ride a bicycle. Thanks	10/31/2018 10:22 AM
160	No crossing guard at site between two driveway exit at HES.	10/31/2018 10:20 AM
161	My child does walking school bus	10/31/2018 10:19 AM
162	Sidewalks or a walking path on Hwy M would be amazing!	10/31/2018 10:14 AM
163	We have an underpass so it's easy for us to walk or ride to school. I do not like the intersection of Greenridge and 76, though, as I feel this intersection is not safe and always provides issues.	10/31/2018 10:12 AM
164	The traffic on Hwy 15 and the road is without sidewalks - a MAJOR safety concern. Its hard enough to pull out into traffic on that road.	10/31/2018 10:12 AM
165	On the rare occasion that my children walk to school, I drive them to the nearest sidewalk (and help them cross the busiest street) and then they walk from there by themselves.	10/31/2018 10:10 AM
166	You didn't put HHS on the survey. I have 2 kids attend, no walking or biking 7 miles is too far at 630 am	10/31/2018 10:09 AM
167	No set route or sidewalks.	10/31/2018 10:09 AM
168	There are no sidewalks or paths from our house (East of school). People from outside the neighborhood drive too fast and don't pay attention. Plus our child is a bit too young yet, so we have time.	10/31/2018 10:09 AM
169	My kids would have to cross under 15 (via JennerJohn park) but they get there going down Rickey lane which has no sidewalks all the way there	10/31/2018 10:06 AM
170	We live too far out, walking/biking isn't feasible. When my children are older I would consider letting them bike.	10/31/2018 10:05 AM
171	We live to far for my girls to ride/walk to school. In addition, traffics on Manly and HWY 15 moves too fat	10/31/2018 10:04 AM
172	My daughter would love to bike to school, but there is no way I would let her go down School Road by herself. Especially with no sidewalks	10/31/2018 10:04 AM
173	When my 8th grader rides bike to school he travels the nature trail into hortonville. I have always taught my children to respect vehicles, truck.....because they could kill you, plan and simple	10/31/2018 10:03 AM

Hortonville Area School District Walking and Bicycling Parent Survey

174	Wish there was a better walking route from country view estates subdivision to NGES. I will not let my kids bike alone on JJ and not at all on 76. Would love a sidewalk for on JJ to 15 on 76 to be able to bike closer to Parks and schools.	10/31/2018 10:02 AM
175	I think all kids riding bikes should be required to wear helmets	10/31/2018 10:02 AM
176	I would not allow my children to walk to school in the winter due to the roads being slippery for cars and lack of sidewalks for children to walk on	10/31/2018 10:00 AM
177	School road is too busy and cars travel too fast. Plus, there are no walking paths from South Creek Subdivision leading to the walking trails by the new subdivision by the YMCA.	10/31/2018 9:58 AM
178	I would love to have a trail along Hwy M for kids and adults to bike. Lots of people ride their bike on the highway anyhow.	10/31/2018 9:57 AM
179	I live in the country, so I'm not expecting any safety things to be put in place. My son is in 8th grade and enjoys bike riding. I'm the winter he utilizes the bus.	10/31/2018 9:57 AM
180	Answered no because my child is in 4K	10/31/2018 9:57 AM
181	We live a little too far for our children to walk/bike without a path or sidewalk. Hwy 76 is too busy in the morning.	10/31/2018 9:57 AM
182	It would be wonderful if there was a trail that ran along school road west of Hwy 76 to the subdivisions that are just past Julius road. There is a ton of traffic, fast traffic and we are always sharing the road with bicyclists (not children).	10/31/2018 9:55 AM
183	We live too far from the school for walking, but if we were I'd be more comfortable with ANY child walking to/from school if there were monitors along the pathways.	10/31/2018 9:55 AM
184	There are no sidewalks or bike trails near our home. I think this would be amazing if we had them- it would be a great way to get fresh air and some exercise before school!	10/31/2018 9:54 AM
185	no supervision in loop for morning drop off. Parents drive way too fast and think they can just zoom in the left lane and not wait in line like everybody else. This is dangerous - as the parents that do follow the rules need to let those other kids walk in front of their cars. Letters home DO NOT HELP !	10/31/2018 9:54 AM
186	If your route didn't pick up so early he would ride the bus to school more. Also not thrilled that he has to cross a lane of traffic on a busy hwy to get on the bus.	10/31/2018 9:53 AM
187	Too far for my kids to walk or bike to school. Even if this was an option, I do not want them to do so due to the rising crime on children these days.	10/31/2018 9:53 AM
188	My kids would bike to school if they had a safer way to cross Hwy 76 to trail at Lions Park from Glennview. Even with the recently reduced speed limit it's still a little fast/crazy for them to cross during the day.	10/31/2018 9:52 AM
189	There is no crossing guard or crosswalk to get across Fawn Ridge. It is very dangerous every morning for them to cross. People regularly ignore the sign at the middle school advising them to turn right or go straight and do a u-turn in our cul de sac. I have almost been hit twice walking with them.	10/31/2018 9:51 AM
190	We are too far away to ever consider.	10/31/2018 9:51 AM
191	We do not have any paths from our neighborhood to HASD.	10/31/2018 9:50 AM
192	The town of Greenville has promised us a walking path from the Glen Valley subdivision down 76 to get into town many years ago. They keep finding a way to not get it done!	10/31/2018 9:50 AM
193	I don't have a child here, but I do worry about the traffic and unattentive drivers at the end of the day around the school zone. Drivers are in a hurry to leave and are careless, and kids are at risk.	10/31/2018 9:49 AM
194	if my child gets a little older, I would consider biking to school if Grandview rd is widened	10/31/2018 9:49 AM
195	I will allow my children to walk to/from school because they can be more aware of vehicles and they don't have to be on the main roads or go through the parking lot. I will NOT allow them to bike because I don't trust the rush of parents driving their kids to school to pay attention to a biker on the road. This is a total frenzy where everyone is only concerned about themselves.	10/31/2018 9:48 AM
196	There is too much traffic on Hwy 15 which makes people try to quickly cut across. They aren't watching for anyone on the sidewalks and even if they are it is hard to see around all of the vehicles.	10/31/2018 9:47 AM

Hortonville Area School District Walking and Bicycling Parent Survey

197	The new short bike / walking path along School Road west of Hwy 76 needs to be EXTENDED further west to the Farms at South Creek subdivisions	10/31/2018 9:46 AM
198	We are a rural family- biking/walking not an option	10/31/2018 9:46 AM
199	There is no safe place to cross 76 to get the Everglade Rd. No flashing lights and cars go way to fast.	10/31/2018 9:46 AM
200	We live so close to school. I don't typically let the kids walk TO school for safety issues. People are in such a hurry and will not stop to let the kids cross the road. It would be great to have a crossing guard. Drivers are just in such a hurry and quite distracted that I worry about their safety.	10/31/2018 9:46 AM
201	We live just off Grandview and have 5 children that will be in all 3 of the Hortonville schools that can't ride their bikes or walk because Grandview is not safe for two cars and doesn't have sidewalks or a bike lane.	10/31/2018 9:46 AM
202	Way to much congestion in the area of the elementary middle and high school entrances!	10/31/2018 9:45 AM
203	My kids have about a half mile route to Jennerjohn Park where the trail to school begins. Schroeder Farm Dr, Medina Dr, Parkview Ln and Rickey Ln are all streets they would have to walk and/or cross to get to Jennerjohn Park and none of those streets have sidewalks. With drivers so distracted with texting, etc I just don't trust that my kids will be safe walking along the side of the road during commuting hours. Occassionally, and weather permitting, we do walk/bike to school together but it's not always convenient for me to go with them. I would definitely consider letting my kids walk/bike without me more if the route/roads/drivers were safer.	10/31/2018 9:45 AM
204	My husband and I have walked our children to and from Greenville Elementary school before. As they get older I would allow them to walk by themselves or with friends if intersections near the school were more safe (had walkways, crossing guards and other drivers didn't speed).	10/31/2018 9:44 AM
205	The district needs more crossing guards or police presents on Warner. I've seen too many high school kids blowing through stop signs, one almost hitting us in a cross walk because they weren't looking in BOTH directions.	10/31/2018 9:44 AM
206	More sidewalks and bike routes are ideal for this area. A sidewalk in front and the side of the elementary school would be helpful. It's always nerve racking as a driver to dodge walkers and bikers who should have a better way than the tight street.	10/31/2018 9:43 AM
207	Our children need to travel on Greenwood from Rocky Mountain to the new subdivision road Parkview and there is no sidewalk or safe path for them to get from Rocky Mountain to Parkview.	10/31/2018 9:43 AM
208	Would love a trail along school road to summer View drive	10/31/2018 9:37 AM
209	Too much travel on highways and high traffic flow. Coupled with distance will not ever allow kids to travel to school on their own.	10/31/2018 9:37 AM
210	We live right on the corner or Rickey and Ridgeway and people fly down Ridgeway and there are a lot of kids that walk on a nice day. I wish there was a cross guard here. You can come and sit at my house to watch.	10/31/2018 9:37 AM
211	I drive my children for the most part because I do not see safe travel to and from school throughout neighborhoods. Speed limits are not enforced during school hours, walking in streets versus sidewalks or pathways, it's just not conducive.	10/31/2018 9:36 AM
212	There are no sidewalks, streetlights, or bike trail along School Road. Traffic is heavy and consistent speeding is observed. It would be nice if the Town of Greenville would address these issues because there are many families both with children and no children that would love and utilize a safer route for walking and biking along School Rd between Highway 76 and Greenwood Road.	10/31/2018 9:33 AM
213	The trail along 76th is on the opposite side of the road from the newer subdivisions being built with no tunnel access. I hope there are thoughts to connect side walks and pathways so kiddos from these subdivisions can begin to walk if they wanted	10/31/2018 9:31 AM
214	Our current home has no walking sidewalks. It is unfortunate. We go on the biking trail county rd CB by the the airport, however we could only go when the traffic is low on aero tech dr or on the weekend	10/31/2018 9:30 AM
215	If Greenwood Road had a sidewalk, also a crossing guard at Rickey Lane, my children could ride their bikes from our home through Jennerjohn Park and to schools.	10/31/2018 9:25 AM

Hortonville Area School District Walking and Bicycling Parent Survey

216	There are no sidewalks for the kids to walk/bike, but I'd like to see crosswalks in front of all the school entrances for kids to cross. I see one crosswalk coming from Jennerjohn, would like to see more in front of Elementary school and Middle school.	10/31/2018 9:21 AM
217	Without a sidewalk on School Rd, it is not nearly safe enough to allow our children to walk/bike to school. If the sidewalk were extended down school road to or past our street, then the kids could link to the existing path under 76. If not, something would need to be done at the intersection of 76 and School Rd. This is already a dangerous intersection for cars. Add children trying to cross 76 and it'd be even worse.	10/31/2018 9:21 AM
218	The main reason they are not allowed to walk/bike to school is there is no safe way to cross Hwy 76 and the heavy traffic in the morning. Add in that most of the drivers at that time are distracted and speeding. Getting to school safely is far from a sure thing if they need to cross Hwy 76. There is also a lack of sidewalk along their path.	10/31/2018 9:19 AM
219	My kids are 5, 7 and 9 which is why they don't bike or walk to school yet. School is approx. 1.25 mile away if we take the trail from Jenner John park.	10/31/2018 9:17 AM
220	My children have to cross 76 twice. Once, closest to school, there is a safe path under 76. But the first crossing from my subdivision to Lion's Park has to cross high traffic. Too dangerous.	10/31/2018 9:15 AM
221	Wish the path on Parkview connected to JennerJohn park	10/31/2018 9:15 AM
222	I would LOVE to see a cross walk from Park View Dr across Hwy 76 by the current Fire Department so that kids in the subdivision west of Hwy 76 and Park View could ride their bikes to school. With the crosswalk and yield sign on 76 I would also love to see a biking lane from the Fire Department all the way to the park across from Shepard of the Hills. From there the kids could pick up the trail to school. With forward thinking this would greatly increase the safety concern and allow all the kids in this subdivision to bike to school if they choose along with safety for ALL the seasons in Greenville, not just during the school year. Safety.Safety.Safety--Thank you for your consideration	10/31/2018 9:14 AM
223	Where we live there is no safe way for our children to walk or bike to school. The only road that would be an option for them would be 76 and that is entirely too dangerous.	10/31/2018 9:10 AM
224	we live behind GES, across from the baseball diamond. In the summer and fall we are able to allow her to walk home through the grass. It would be wonderful if we had a paved path that goes all the way around the school. Or maybe one from the back of the school to that sidewalk. My two-year-old son is napping at the time she gets done with school, so I stand at the end of the driveway and watch her walk home. When it starts to snow I will have to wake him and drive around the school so I can pick her up because she will not be able to walk through the snow.	10/31/2018 9:10 AM
225	There is a walking path exiting our neighborhood that crosses under 76, which is wonderful. However, the speed and amount of traffic at the intersection of Greenridge and 76 before and after school is so unsafe, that trying to drive my kids to or from school is absolutely terrible. That is why they bus most of the time. I would never let them walk or bike if they had to cross that highway.	10/31/2018 9:09 AM
226	We have no sidewalks an no direct route to school, and we are over 2 miles.	10/31/2018 9:07 AM
227	A bike path along highway 76 from JJ to 15 or at least up to Parkview Court would allow my son to bike to school going through Jenner John park. Although the intersection of Parkview Court and 76 are very busy as well. A stop light for pedestrians to push a button when crossing there would be great!	10/31/2018 9:07 AM
228	There is no good path or roadway to get from home to school. My child would have to go to HWY 76 and take the path to the north until the tunnel that leads to the school.	10/31/2018 9:05 AM
229	Streets are too narrow and no sidewalks to get to schools. Crossing guards would be helpful.	10/31/2018 9:05 AM
230	I have allowed my middle school child to walk to school. I am not yet comfortable with my elementary school child crossing 76, 15 or any of the roads near school in the morning.	10/31/2018 9:05 AM
231	Our neighborhood is safe for walking and biking; but we live off 96 across from Chaska. There are no safe routes with biking or walking for my child to get to school. She would have to take 97 and turn right on 76 and take that down where they have lowered the speed limit, which I feel isn't doing anything but making people angrier. So not safe AT ALL for her to bike or walk around anywhere. To school, Subway, the Twist, McDonalds, Burger King and such. Or just a plain bike ride even. They have to stay in the subdivision. And with 96 on one side and then now the new are behind us open to 76, people are whipping through. Not safe in the neighborhood much even once you get out of our subdivision area. Summer breeze estates. Thanks	10/31/2018 9:04 AM

Hortonville Area School District Walking and Bicycling Parent Survey

232	My kids spend too much time on the bus! Hour each way! Too much!	10/31/2018 9:04 AM
233	Walking or biking is not possible, we moved to Greenville to be in the country..	10/31/2018 9:04 AM
234	My biggest reason that they do not walk is the time I need to leave for work.	10/31/2018 9:04 AM
235	honestly the parents that drive their kids to the Greenville schools are my biggest concern.... IF my little boys did not have special needs I would not allow them to walk...because of that reason we are thankful for the bussing!!	10/31/2018 9:03 AM
236	The biggest issue prevent my children from being able to bike to school is the inability to safely cross from the east side of hwy 76 to the west side of 76 at lions park to connect to the existing trail.	10/31/2018 9:03 AM
237	I think to have more sidewalks for the kids to walk on or a crossing guard. I see so many kids walking on the road and it doesn't look safe.	10/31/2018 9:02 AM
238	Crossing guards would be nice but lack of traffic for this purpose is a legitimate issue. Safety is also an issue, other older kids unsupervised making poor choices is also an issue.	10/31/2018 9:01 AM
239	Crossing and having to travel along School Road is a major concern.	10/31/2018 9:00 AM
240	It is not safe to walk/ride the hill west of the YMCA on School Rd. The off road trail would need to be continued to the West for the route to be safe.	10/31/2018 9:00 AM
241	Narrow roads along Julius drive, speeding drivers,	10/31/2018 9:00 AM
242	I would allow my kids to ride or walk if it was safe to cross 76 and then head to Jenner john. Or if it was safe to cross HWY 15 to take that trail. We live back by the twist and crossing the highways is not an option without an adult.	10/31/2018 8:59 AM
243	School is too far away so my kid catches the school bus	10/31/2018 8:59 AM
244	I would love if we had more sidewalks along the main school roads for children to safely walk/ride their bikes to school.	10/31/2018 8:59 AM
245	Uncontrolled intersections/speed are a major safety concern for us	10/31/2018 8:58 AM